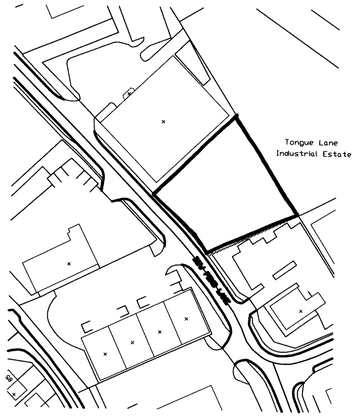

Existing Site Plan - Scale 1:1250

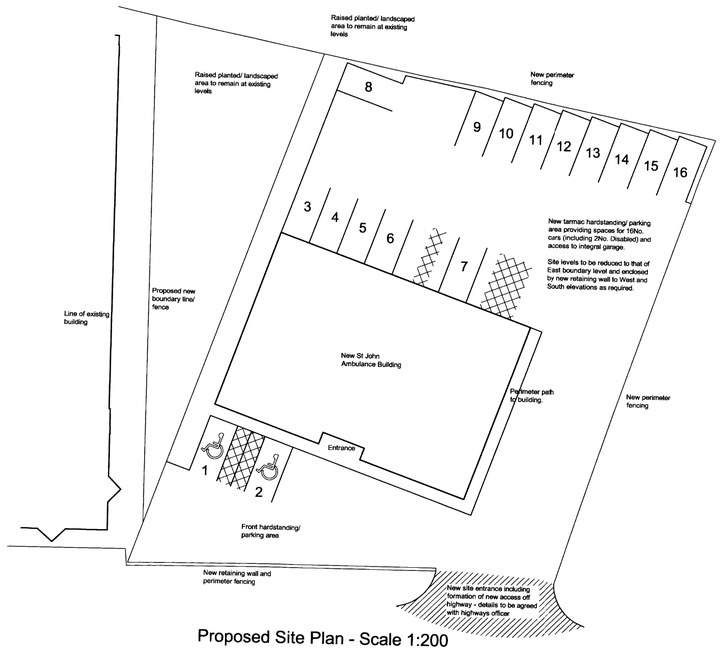

Proposed Site Plan - Scale 1:200

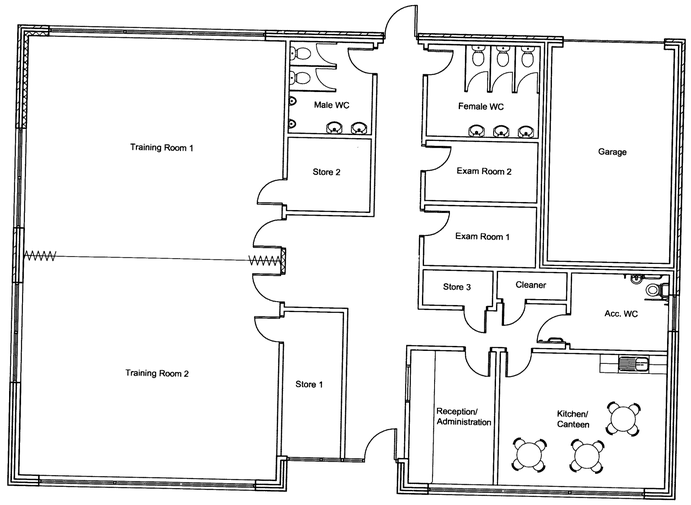

Proposed General Arrangement - Scale 1:100

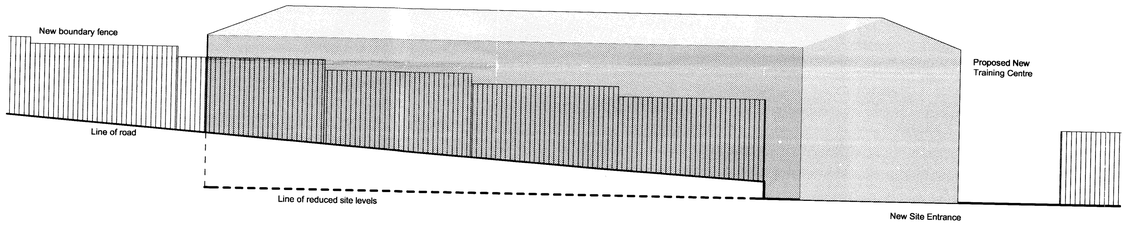

Proposed Indicative Elevation from Dew Pond Lane - Scale 1:100

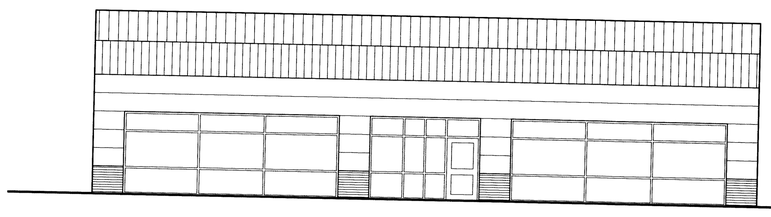

Proposed South Elevation - Scale 1:100

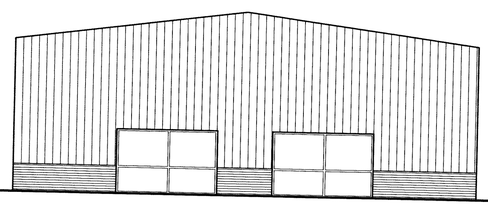

Proposed West Elevation - Scale 1:100

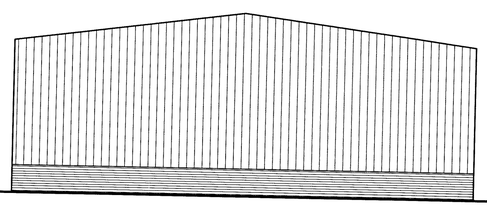

Proposed East Elevation - Scale 1:100

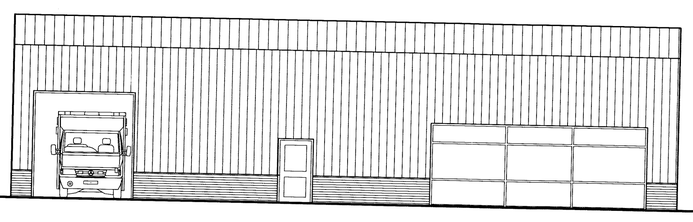

Proposed North Elevation - Scale 1:100

NOTES

1. ALL DIMENSIONS TO BE CHECKED ON SITE AND NOT SCALED FROM THIS DRAWING.
2. ATISREAL SHALL BE INFORMED IN WRITING OF ANY DISCREPENCIES
3. ALL DIMENSIONS ARE IN MILLIMETRES ONLY.

KEY

REVISIONS

Rev.	Date	Amendments	Initial

THIS DRAWING IS FOR THE FOLLOWING PURPOSE ONLY

PRELIMINARY ☒ TENDER ☐ CONSTRUCTION ☐

SKETCH ☐ MEASURED SURVEY ☐ CONTRACT ☐

TITLE: Scheme Proposals

CLIENT: St John Ambulance

PROJECT NAME: Proposed New Training Centre, Dew Pond Lane, Buxton

AtisReal
A BNP PARIBAS company

Belgrave House
Bank Street
Sheffield
S1 2DR

T: 0870 700 2233
F: 0114 275 2565
W: www.atisreal.co.uk

DRAWN BY	DATE
BDW	January 2008
SCALE: As Shown @ A1	CHECKED: BDW
DRAWING NO.: 074398-100	REV. NO.: -

HIGH PEAK BOROUGH COUNCIL
GLOSSOP SITE
RECEIVED
12 MAR 2008
FILE REF.
REPLY REQUIRED