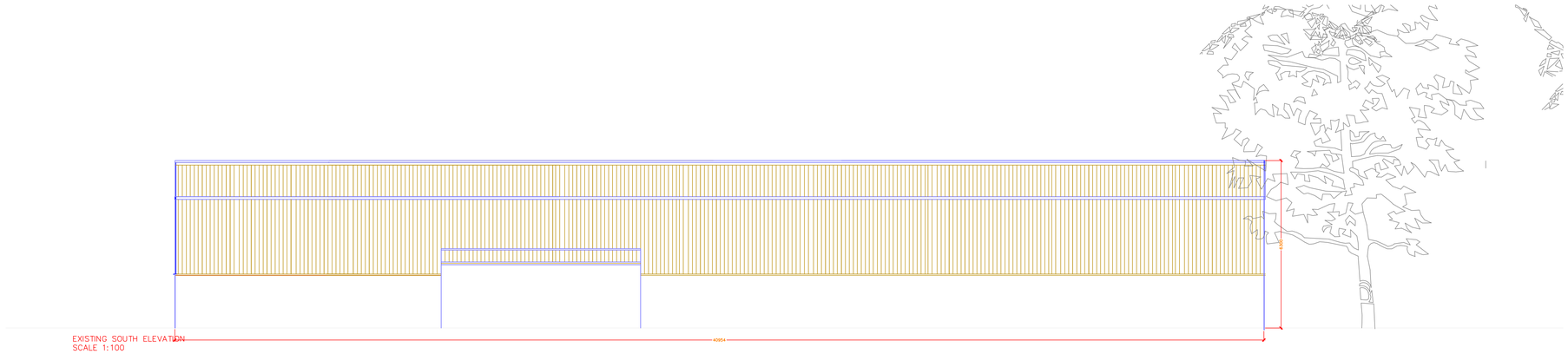

EXISTING SOUTH ELEVATION
SCALE 1:100

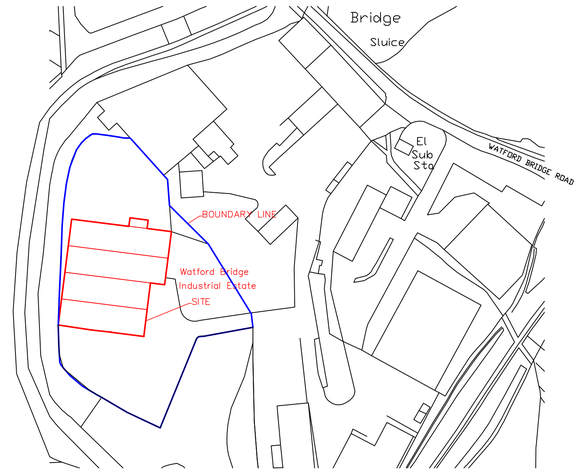

LOCATION PLAN
SCALE 1:1250

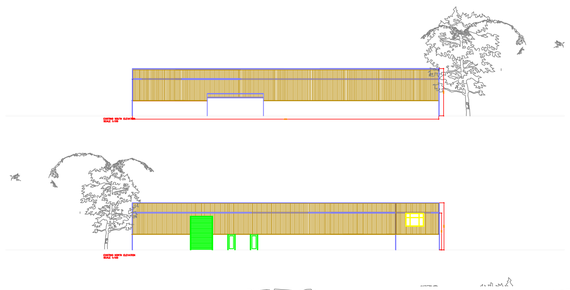

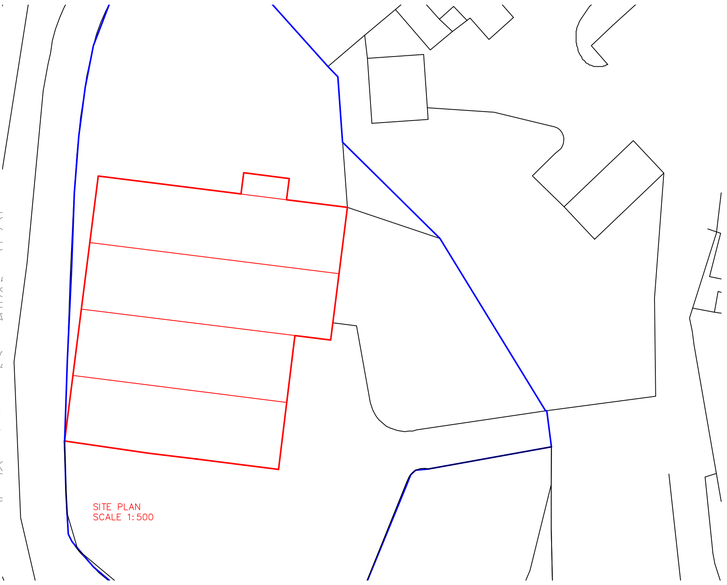

SITE PLAN
SCALE 1:500

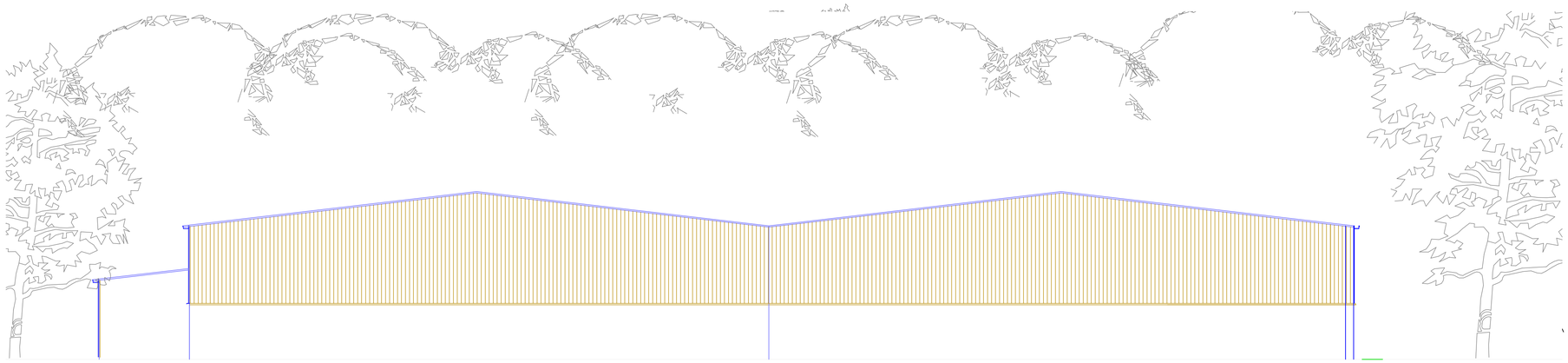

EXISTING WEST ELEVATION
SCALE 1:100

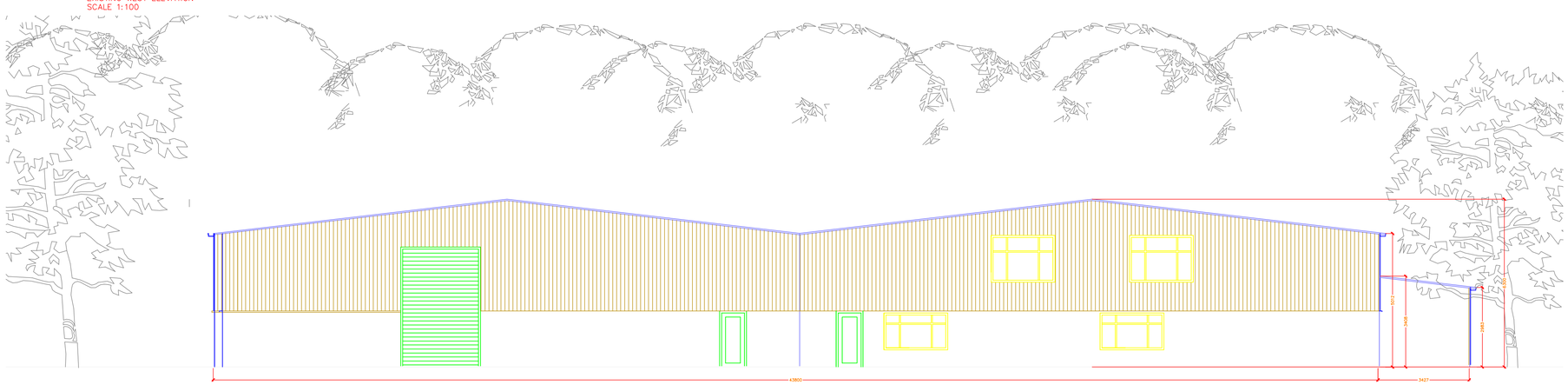

PROPOSED EAST ELEVATION
SCALE 1:100

tom ogden
LANDSCAPE ARCHITECTURE

Project: **VERDESIS**	
Drawing name: **EXISTING PLANS & ELEVATIONS**	
Date: **2/5/11**	
N	Scale: **AS NOTED @ A1**