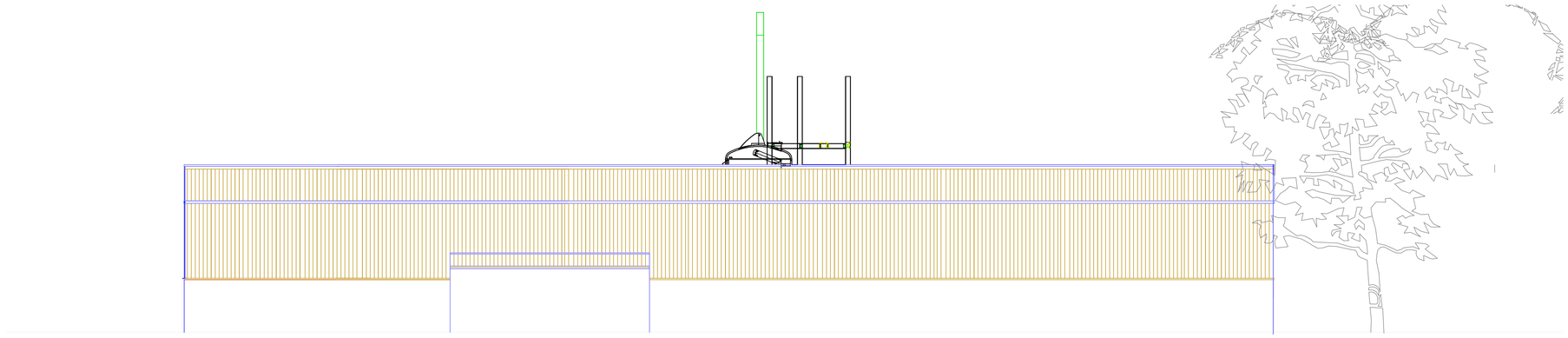

PROPOSED SOUTH ELEVATION
SCALE 1:100

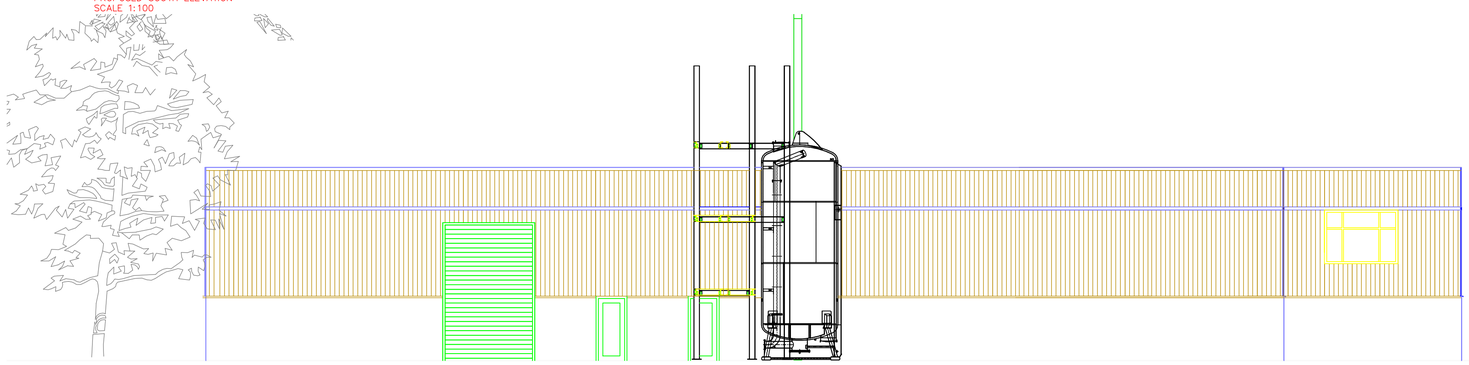

PROPOSED NORTH ELEVATION
SCALE 1:100



PROPOSED WEST ELEVATION
SCALE 1:100

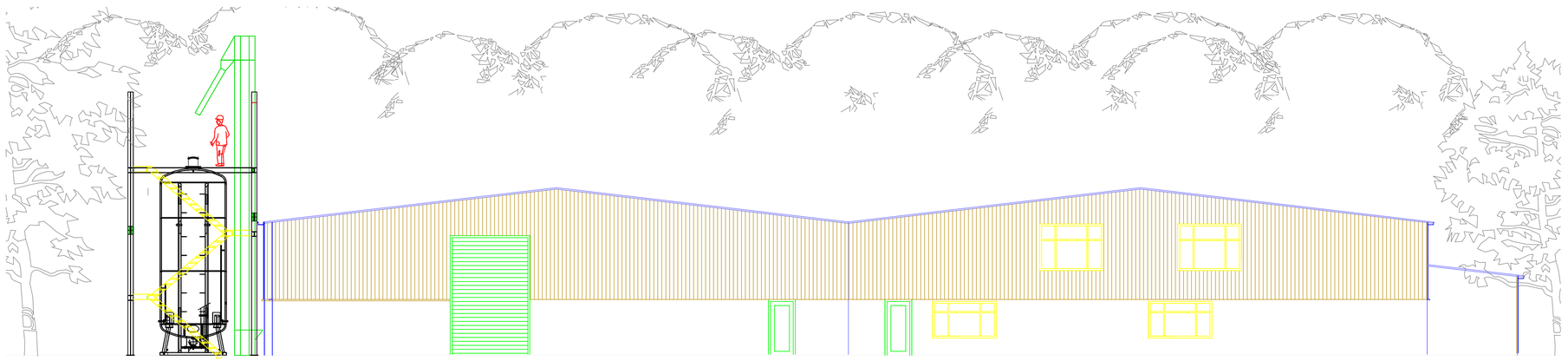

PROPOSED EAST ELEVATION
SCALE 1:100

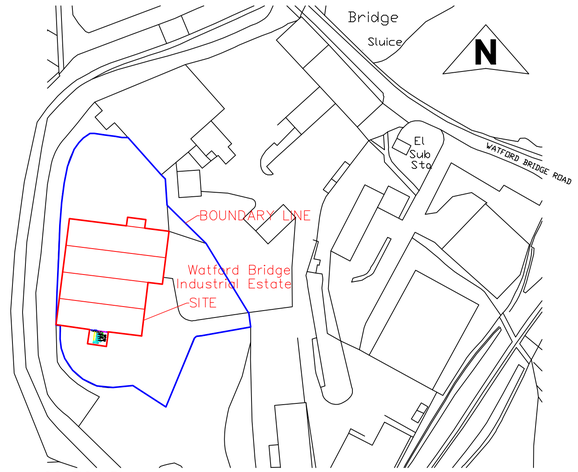

LOCATION PLAN
SCALE 1:1250

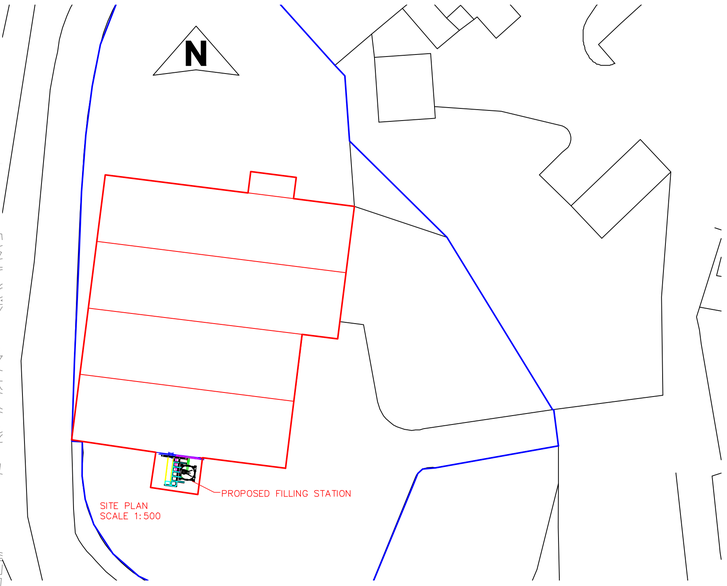

SITE PLAN
SCALE 1:500

tom ogden
LANDSCAPE ARCHITECTURE

Project:
VERDESIS

Drawing name:
PROPOSED FILLING STATION
PLANS & ELEVATIONS

Date:
6/4/11

N

Scale:
AS NOTED @ A1