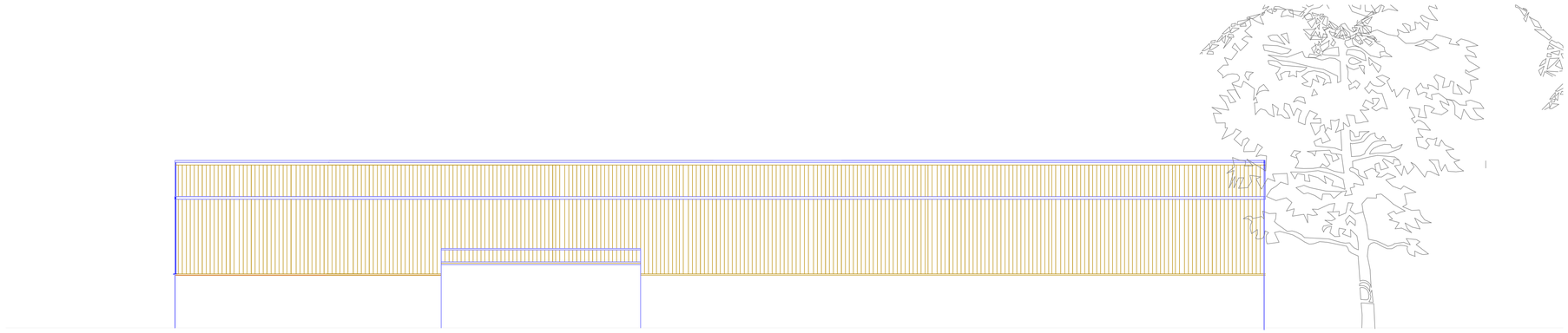

EXISTING SOUTH ELEVATION
SCALE 1:100

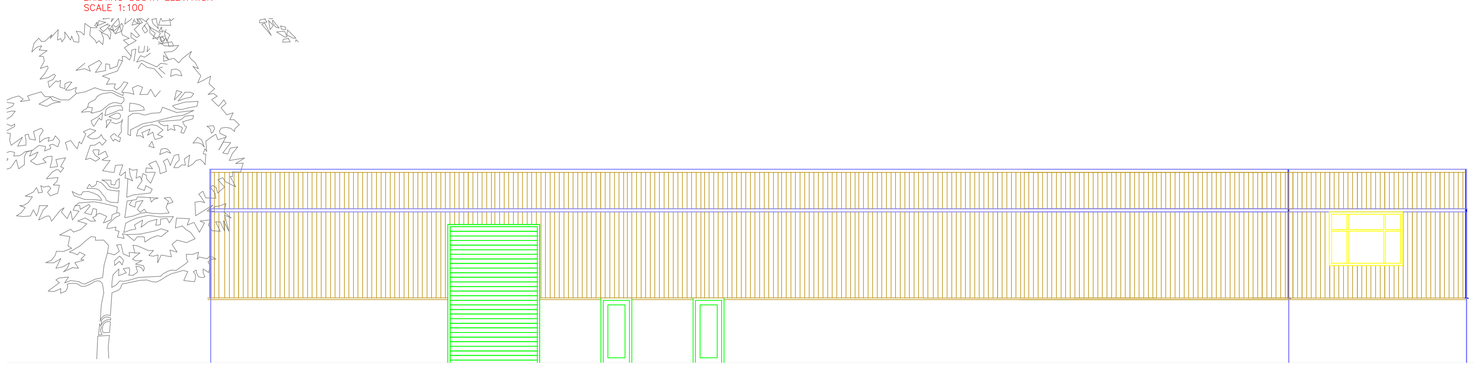

EXISTING NORTH ELEVATION
SCALE 1:100

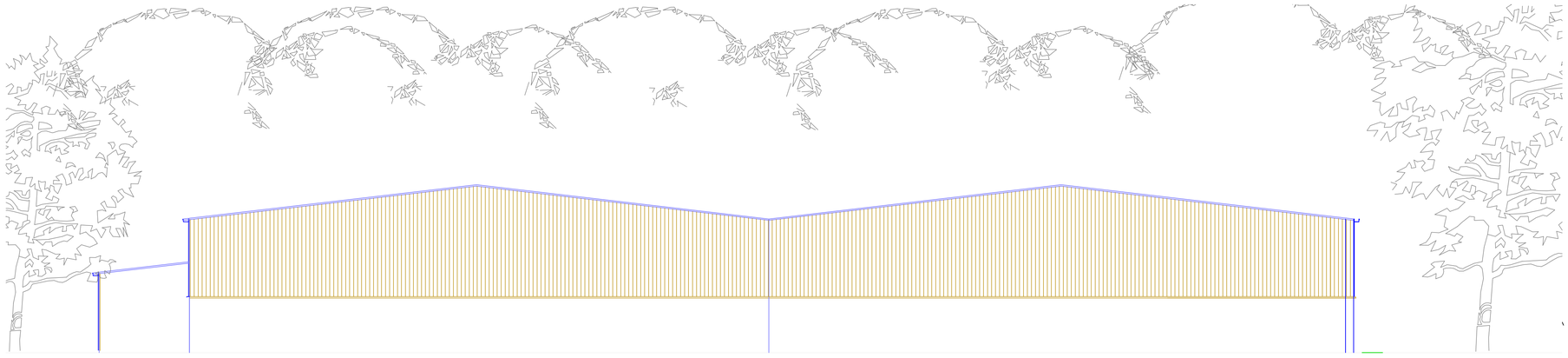

EXISTING WEST ELEVATION
SCALE 1:100

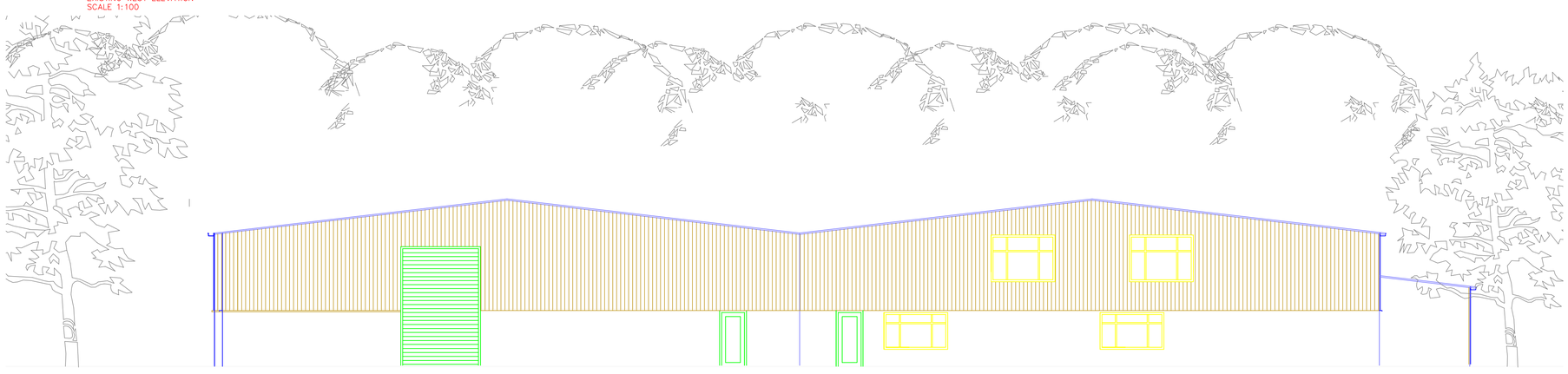

PROPOSED EAST ELEVATION
SCALE 1:100

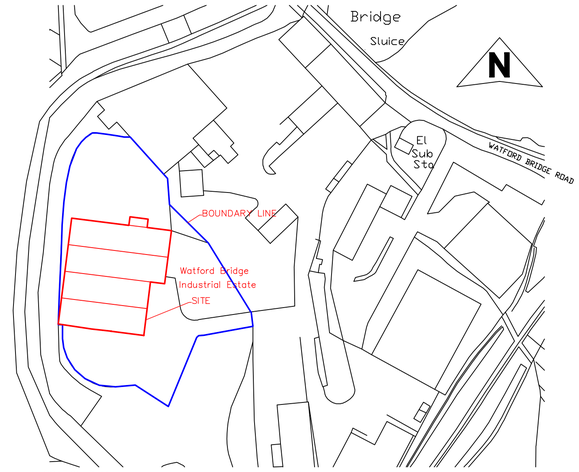

LOCATION PLAN
SCALE 1:1250

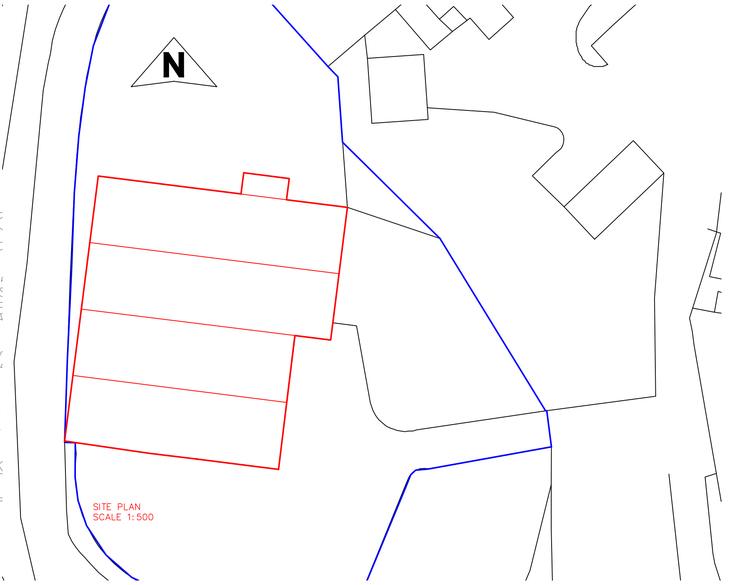

SITE PLAN
SCALE 1:500

tom ogden
LANDSCAPE ARCHITECTURE

Project: **VERDESIS**	
Drawing name: **EXISTING PLANS & ELEVATIONS**	
Date: **6/4/11**	
N	Scale: **AS NOTED @ A1**