This Elevation does not have a current measured CAD plan. This line drawing has been transferred from a non-CAD file. It is recommended that before any intrusive works are carried out at this site, a full measured survey is carried out of these Elevations.

KEY

1. New Barclays letters to be non-illuminated.
2. Install new heritage projecting sign to current spec.
3. New CCTV camera



SIDE ELEVATION

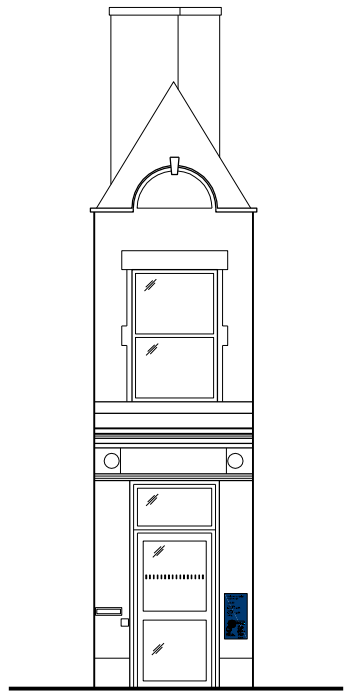

CORNER ELEVATION

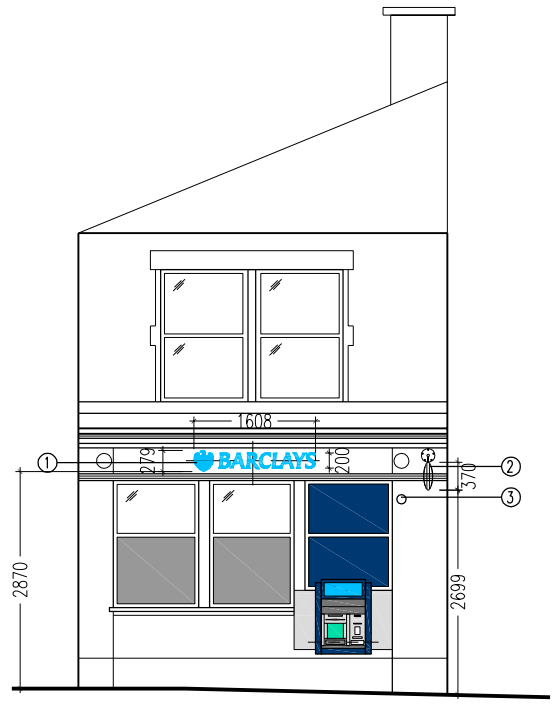

FRONT ELEVATION

SCALE

0 1m 5m 10m

PLANNING/ADVERTS

NOTE
This drawing has been prepared from historical information that cannot be guaranteed accurate
Responsibility is not accepted for errors made by others in scaling from this drawing. All construction information should be taken from figured dimensions only.
All dimensions should be checked on site prior to the manufacture of any components

Non Illuminated Projecting Sign.



Illumination - Non
Material - Acrylic
Colour - Dark blue with silver trim.
Size - As shown on elevation
Location - As shown on elevation
Light level - N/A

THE BUILDING IS NOT LISTED BUT IS LOCATED WITHIN A CONSERVATION AREA.

DATE :	REV	DRAWN	CHECKED	NOTES.

L&H LEWISAND HICKEY

Architecture: Nottingham

Hazlemont House
11 Gregory Boulevard
Nottingham, NG7 6LB

Tel: 0115 962 9000
Fax: 0115 962 9001
Email: nottingham@lewishickey.com

Project Ref: N5471 | Status: I

Project

NEW MILLS

1 UNION ROAD
HIGH PEAK
SK22 3EL
PIM No.12116

BARCLAYS

Drawing Title

ELEVATIONS
PROPOSED
REFRESH

Branch Sort Code	Branch ID	Supplier Project No
20-82-14	05	N5471

Scale	Drawn	Checked	Date
1:100@A3	JH/LP	DMG	DEC '10

Drg.No N5471-C-125 | Revision

Barclays FM Project No.