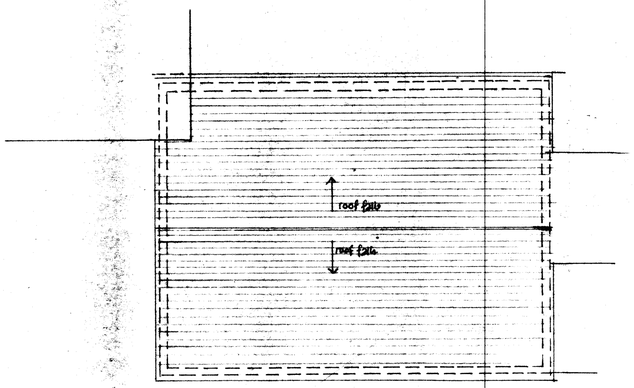

EXISTING ROOF PLAN SCALE 1:100

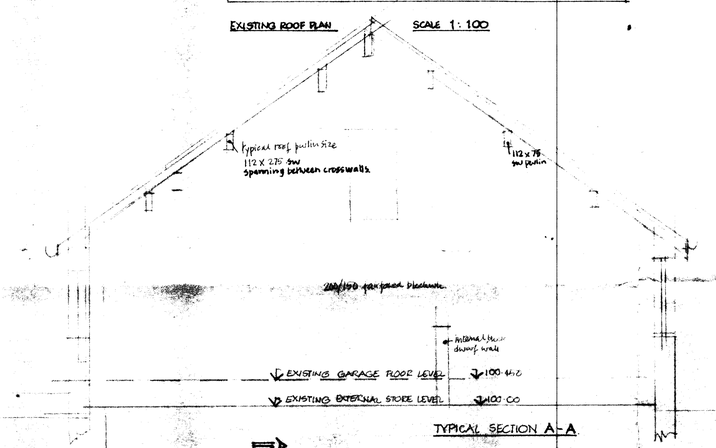

TYPICAL SECTION A-A

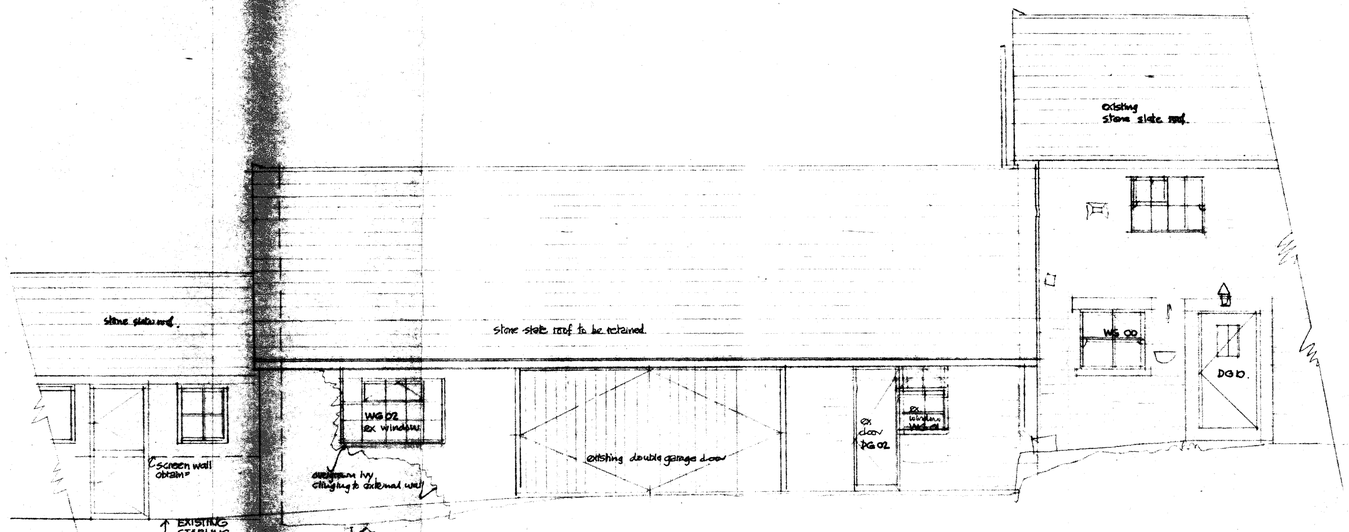

EXISTING FRONT ELEVATION FACING WEST

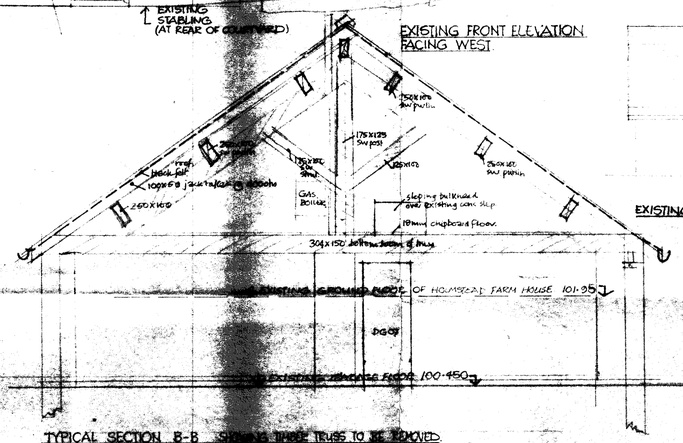

TYPICAL SECTION B-B SHOWING ROOF TRUSS TO BE REMOVED

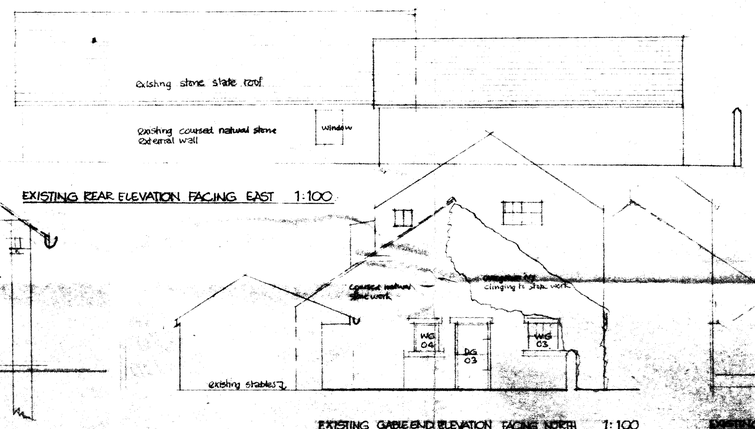

EXISTING REAR ELEVATION FACING EAST 1:100

EXISTING GABLE END ELEVATION FACING NORTH 1:100

EXISTING EAST GABLE END ELEVATION FACING SOUTH

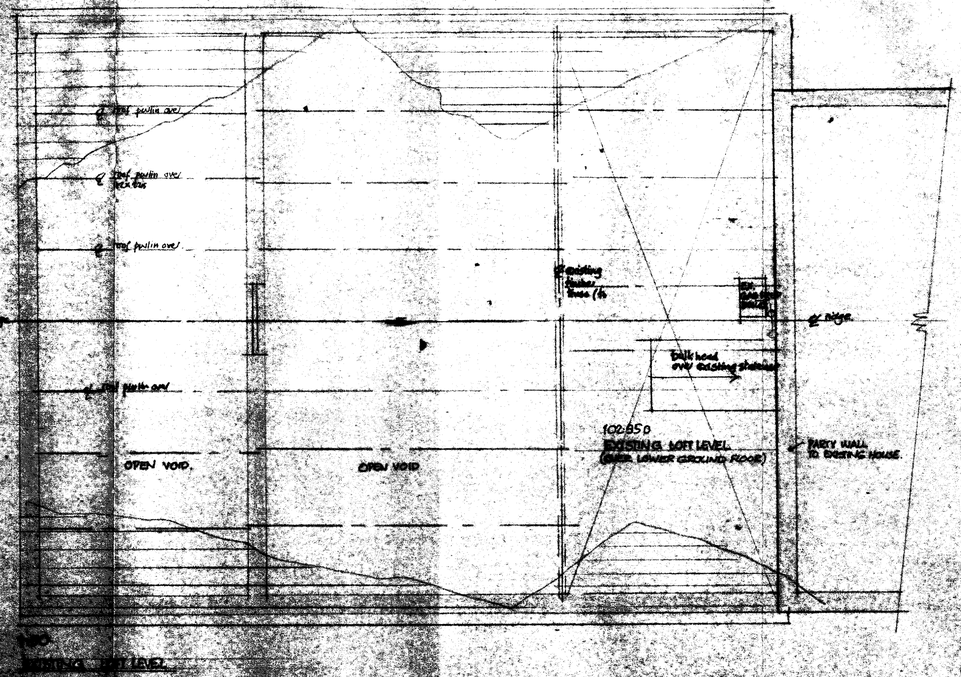

EXISTING LOFT LEVEL

DAVID JOHNSON & SAMANTHA BARLOW

PROPOSED CONVERSION OF EXISTING LOFT OVER PRESENT ARTISTS & STORE ROOM AT HOLMSEAT FARM TOWN LANE, CHAPEL-EN-LE-FRITH, HIGH PEAK SK23 8TA.

GENERAL ARRANGEMENT DRWG FOR PLANNING REGULATIONS APPROVAL & LISTED BUILDING CONSENT

PLANS, ELEVATIONS & SECTION & ROOF PLAN

1:50 & 1:100 SHEET SIZE A1

HIGH PEAK BOROUGH COUNCIL
OS & SITE SURVEYED

FILE REF:
REPLY REC'D

PLANS PANEL DRWG
CONSERVATION AREA
LISTED BUILDING
PLANNING
APPLICATION
DRAWING
SHEET
DATE RECEIVED

2011 B