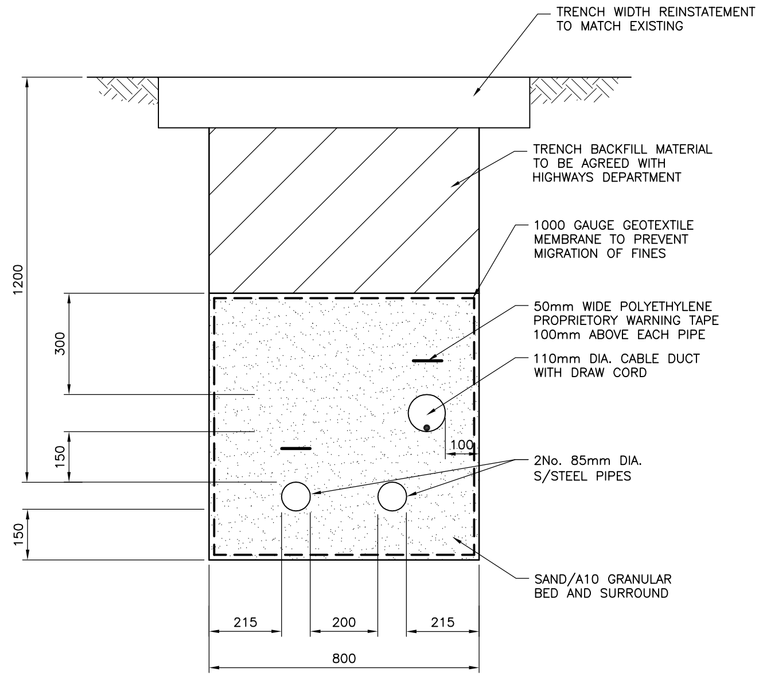

STATION ROAD
(BUXTON SOURCE)
SCALE 1:10

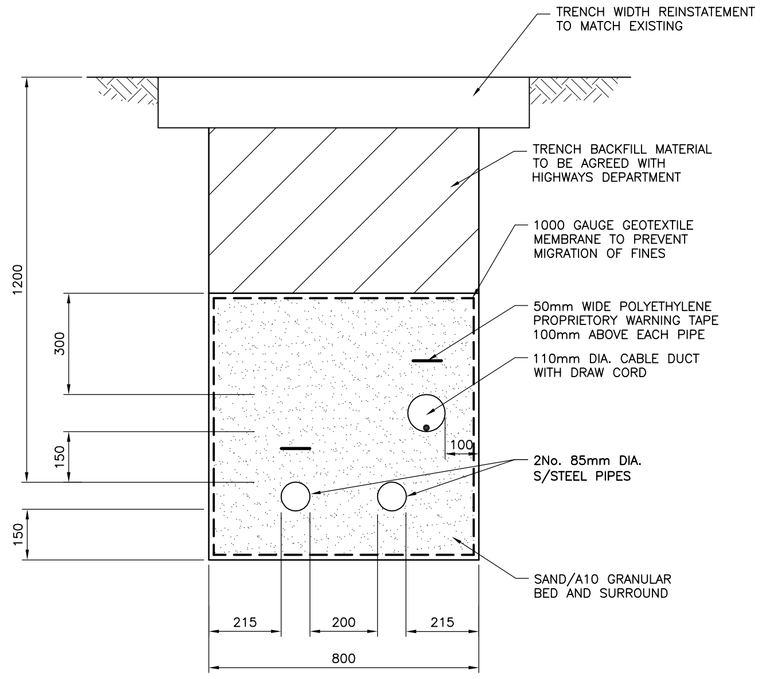

LIGHTWOOD ROAD
(LIGHTWOOD SOURCE)
SCALE 1:10

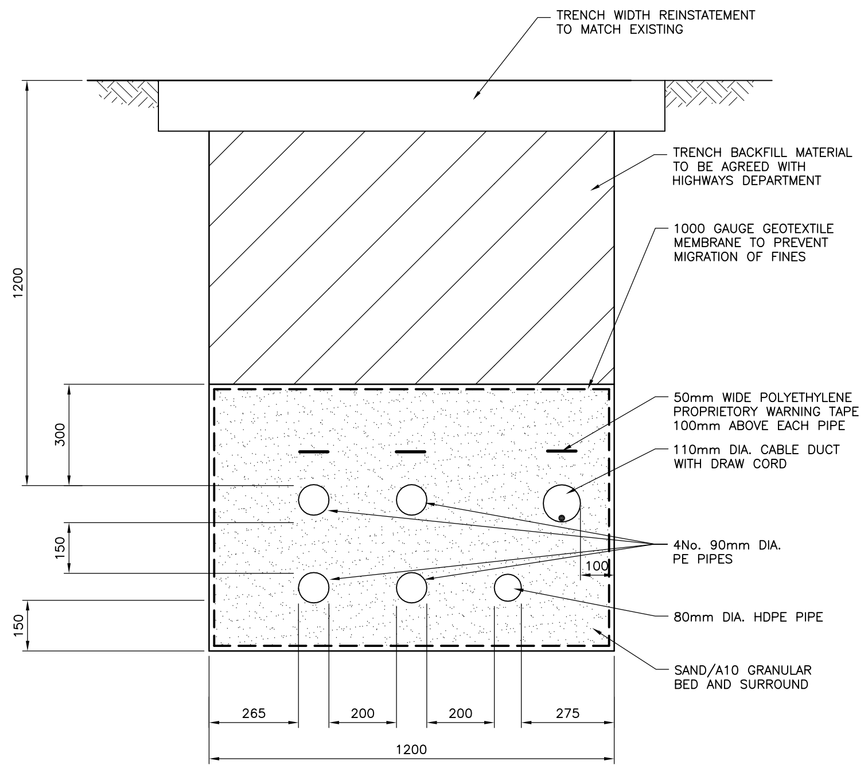

WATERSWALLOWS LANE
(COMBINED SOURCE)
SCALE 1:10

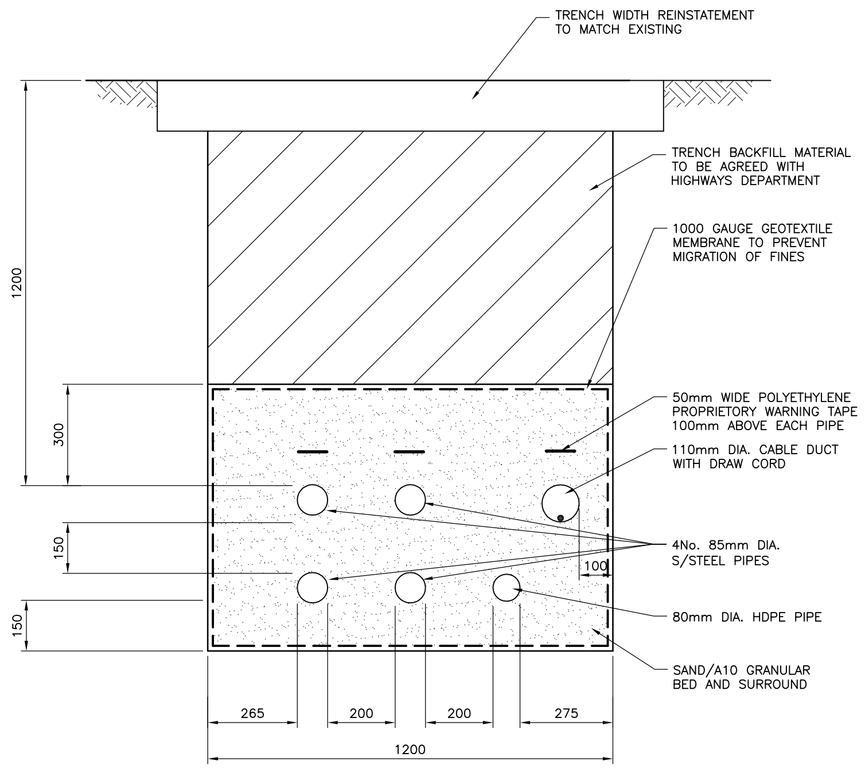

LIGHTWOOD ROAD AND FAIRFIELD ROAD
(COMBINED SOURCE)
SCALE 1:10

Original Drawing Size – A1

DESCRIPTION

REV	DATE		DWN	CHK	APP
A	22.12 2010	FIRST ISSUE	MMc	RS	JC

REVISIONS

REV	DATE		DWN	CHK	APP

NOTES:

1. ALL ROAD REINSTATEMENT DETAILS TO BE AGREED WITH LOCAL HIGHWAYS AUTHORITY.
2. ALL TRENCH DETAILS ARE INDICATIVE AND ARE SUBJECT TO DETAIL DESIGN.
3. EXACT LOCATION OF TRENCH WILL BE DETERMINED SUBJECT TO EXISTING SERVICE LOCATIONS.

SCALES: 1:10

PROJECT TITLE:
PROJECT MERLIN–WATER PIPELINE

DRAWING TITLE:
TYPICAL TRENCH DETAILS

CLIENT:
NORTHUMBRIAN WATER LIMITED
ABBEY ROAD
PITY ME
DURHAM
DH1 5FJ

REF:

Entec
NORTHUMBRIA HOUSE, REGENT CENTRE,
GOSFORTH, NEWCASTLE UPON TYNE NE3 3PX
TEL: (0191) 2726100 FAX: (0191) 2726515

DRAWING No.
28144/R/CVD/102/A