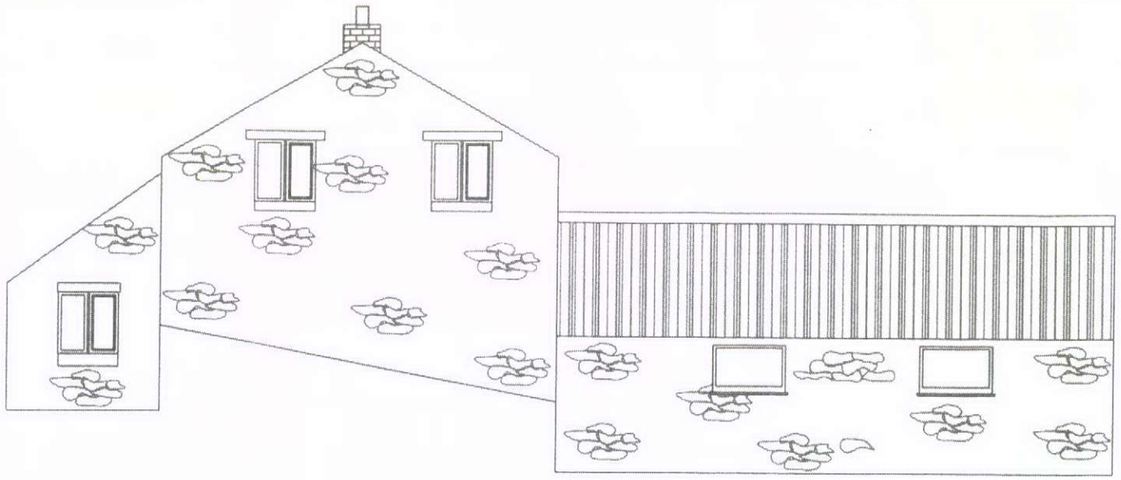

Existing West Gable Elevation

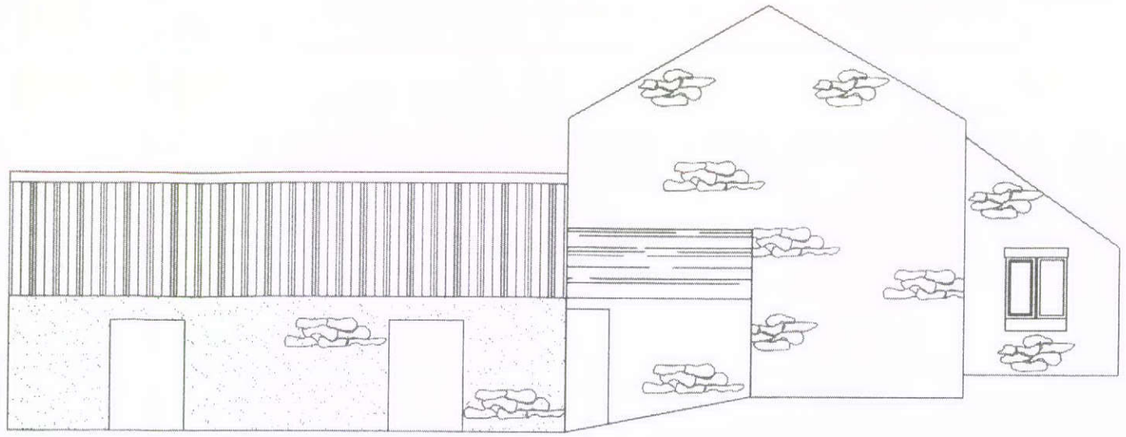

Existing East Gable Elevation

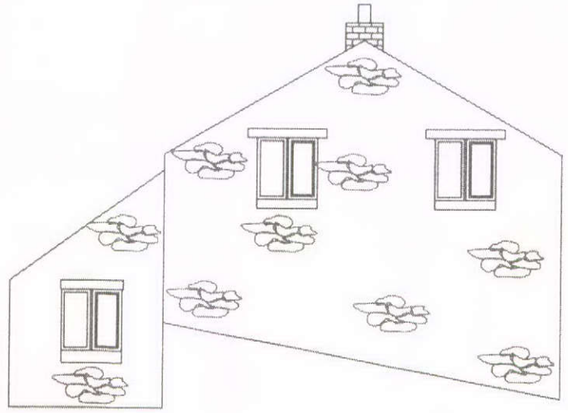

Proposed West Gable Elevation

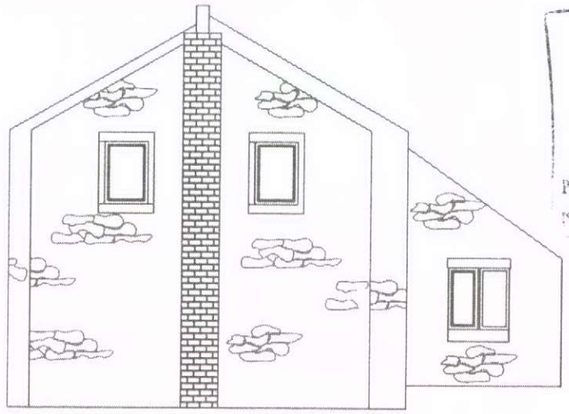

HIGH PEAK BOROUGH COUNCIL
GLOSSOP STH
RECEIVED
2 DEC 2010
FILE REF
REPLY REQUIRED

Proposed East Gable Elevation

Planning & Development Services 53 Long Lane, Chapel-en-le-Frith
Ext Knowl Top Barn, Brierley Green Existing & Proposed Gable Elevations
Scale : 1/100
Drawn by : Peter Dalton
Date : 19th December 2010
N/A
Dwg.No: 10/361/05A