

Envirocheck[®] Report:

Datasheet

Order Details:

Order Number:

32919773_1_1

Customer Reference:

gpd03610

National Grid Reference:

403840, 392970

Slice:

A

Site Area (Ha):

0.01

Search Buffer (m):

1000

Site Details:

Hoecroft Farm

Hague Street

GLOSSOP

Derbyshire

SK13 7PJ

Client Details:

Mr T Walmsley

Walmsley Builders

30 Sunnyhurst Lane

Darwen

Blackburn

BB3 1JU

Prepared For:

Mr Ian Bradley

Hoecroft Farm

Hague Street

Glossop

Report Section	Page Number
Summary	-
Agency & Hydrological	1
Waste	16
Hazardous Substances	-
Geological	18
Industrial Land Use	21
Sensitive Land Use	23
Data Currency	24
Data Suppliers	29
Useful Contacts	30

Introduction

The Environment Act 1995 has made site sensitivity a key issue, as the legislation pays as much attention to the pathways by which contamination could spread, and to the vulnerable targets of contamination, as it does the potential sources of contamination. For this reason, Landmark's Site Sensitivity maps and Datasheet(s) place great emphasis on statutory data provided by the Environment Agency and the Scottish Environment Protection Agency; it also incorporates data from Natural England (and the Scottish and Welsh equivalents) and Local Authorities; and highlights hydrogeological features required by environmental and geotechnical consultants. It does not include any information concerning past uses of land. The datasheet is produced by querying the Landmark database to a distance defined by the client from a site boundary provided by the client.

In the attached datasheet the National Grid References (NGRs) are rounded to the nearest 10m in accordance with Landmark's agreements with a number of Data Suppliers.

Copyright Notice

© Landmark Information Group Limited 2010. The Copyright on the information and data and its format as contained in this Envirocheck® Report ("Report") is the property of Landmark Information Group Limited ("Landmark") and several other Data Providers, including (but not limited to) Ordnance Survey, British Geological Survey, the Environment Agency and Natural England, and must not be reproduced in whole or in part by photocopying or any other method. The Report is supplied under Landmark's Terms and Conditions accepted by the Customer. A copy of Landmark's Terms and Conditions can be found with the Index Map for this report. Additional copies of the Report may be obtained from Landmark, subject to Landmark's charges in force from time to time. The Copyright, design rights and any other intellectual rights shall remain the exclusive property of Landmark and /or other Data providers, whose Copyright material has been included in this Report.

Natural England Copyright Notice

Site of Special Scientific Interest, National Nature Reserve, Ramsar, Special Protection Area, Special Conservation Area, Marine Nature Reserve data (derived from Ordnance Survey 1:10000 raster) is provided by, and used with the permission of, Natural England who retain the copyright and Intellectual Property Rights for the data.

Ove Arup Copyright Notice

The Data provided in this report was obtained on Licence from Ove Arup & Partners Limited (for further information, contact mining.review@arup.com). No reproduction or further use of such Data is to be made without the prior written consent of Ove Arup & Partners Limited. The information and data supplied in the product are derived from publicly available records and other third party sources and neither Ove Arup & Partners nor Landmark warrant the accuracy or completeness of such information or data.

Peter Brett Associates Copyright Notice

The cavity data presented has been extracted from the PBA enhanced version of the original DEFRA national cavity databases. PBA/DEFRA retain the copyright & intellectual property rights in the data. Whilst all reasonable efforts are made to check that the information contained in the cavity databases is accurate we do not warrant that the data is complete or error free. The information is based upon our own researches and those collated from a number of external sources and is continually being augmented and updated by PBA. In no event shall PBA/DEFRA or Landmark be liable for any loss or damage including, without limitation, indirect or consequential loss or damage arising from the use of this data.

Radon Potential dataset Copyright Notice

Information supplied from a joint dataset compiled by The British Geological Survey and the Health Protection Agency.

Report Version v47.0

Data Type	Page Number	On Site	0 to 250m	251 to 500m	501 to 1000m (*up to 2000m)
Agency & Hydrological					
Contaminated Land Register Entries and Notices					
Discharge Consents	pg 1				6
Enforcement and Prohibition Notices					
Integrated Pollution Controls	pg 2			1	
Integrated Pollution Prevention And Control					
Local Authority Integrated Pollution Prevention And Control					
Local Authority Pollution Prevention and Controls	pg 2			2	2
Local Authority Pollution Prevention and Control Enforcements					
Nearest Surface Water Feature	pg 3			Yes	
Pollution Incidents to Controlled Waters	pg 3			1	18
Prosecutions Relating to Authorised Processes					
Prosecutions Relating to Controlled Waters					
Registered Radioactive Substances					
River Quality	pg 6				2
River Quality Biology Sampling Points					
River Quality Chemistry Sampling Points					
Substantiated Pollution Incident Register	pg 6				2
Water Abstractions	pg 7		2	1	1 (*28)
Water Industry Act Referrals					
Groundwater Vulnerability	pg 14	Yes	n/a	n/a	n/a
Source Protection Zones					
Extreme Flooding from Rivers or Sea without Defences				n/a	n/a
Flooding from Rivers or Sea without Defences				n/a	n/a
Areas Benefiting from Flood Defences				n/a	n/a
Flood Water Storage Areas				n/a	n/a
Flood Defences				n/a	n/a
Waste					
BGS Recorded Landfill Sites					
Historical Landfill Sites	pg 16		1		1
Integrated Pollution Control Registered Waste Sites					
Licensed Waste Management Facilities (Landfill Boundaries)					
Licensed Waste Management Facilities (Locations)	pg 16				3
Local Authority Recorded Landfill Sites	pg 17		1		1
Registered Landfill Sites					
Registered Waste Transfer Sites					
Registered Waste Treatment or Disposal Sites	pg 17				1

Data Type	Page Number	On Site	0 to 250m	251 to 500m	501 to 1000m (*up to 2000m)
Hazardous Substances					
Control of Major Accident Hazards Sites (COMAH)					
Explosive Sites					
Notification of Installations Handling Hazardous Substances (NIHHS)					
Planning Hazardous Substance Consents					
Planning Hazardous Substance Enforcements					
Geological					
BGS Recorded Mineral Sites	pg 18		1	4	8
BGS 1:625,000 Solid Geology	pg 20	Yes	n/a	n/a	n/a
Brine Compensation Area			n/a	n/a	n/a
Coal Mining Affected Areas			n/a	n/a	n/a
Mining Instability			n/a	n/a	n/a
Man-Made Mining Cavities					
Natural Cavities					
Non Coal Mining Areas of Great Britain	pg 20	Yes		n/a	n/a
Potential for Collapsible Ground Stability Hazards				n/a	n/a
Potential for Compressible Ground Stability Hazards				n/a	n/a
Potential for Ground Dissolution Stability Hazards				n/a	n/a
Potential for Landslide Ground Stability Hazards	pg 20	Yes		n/a	n/a
Potential for Running Sand Ground Stability Hazards				n/a	n/a
Potential for Shrinking or Swelling Clay Ground Stability Hazards				n/a	n/a
Radon Potential - Radon Affected Areas	pg 20	Yes	n/a	n/a	n/a
Radon Potential - Radon Protection Measures			n/a	n/a	n/a
Industrial Land Use					
Contemporary Trade Directory Entries	pg 21			7	14
Fuel Station Entries					

Data Type	Page Number	On Site	0 to 250m	251 to 500m	501 to 1000m (*up to 2000m)
Sensitive Land Use					
Areas of Adopted Green Belt	pg 23	1			
Areas of Unadopted Green Belt					
Areas of Outstanding Natural Beauty					
Environmentally Sensitive Areas	pg 23				1
Forest Parks					
Local Nature Reserves					
Marine Nature Reserves					
National Nature Reserves					
National Parks	pg 23			1	
Nitrate Sensitive Areas					
Nitrate Vulnerable Zones	pg 23	1			
Ramsar Sites					
Sites of Special Scientific Interest	pg 23				1
Special Areas of Conservation	pg 23				1
Special Protection Areas	pg 23				1

Map ID	Details	Quadrant Reference (Compass Direction)	Estimated Distance From Site	Contact	NGR
1	Discharge Consents Operator: Professor H C A Hankins Property Type: Sewage Disposal Works - Other Location: Kidd Road, Glossop, Derbyshire, Sk13 7pn Authority: Environment Agency, North West Region Catchment Area: Not Given Reference: 016993297 Permit Version: 1 Effective Date: 25th September 1998 Issued Date: 25th September 1998 Revocation Date: Not Supplied Discharge Type: Sewage Discharges - Final/Treated Effluent - Not Water Company Discharge: Freshwater Stream/River Environment: Receiving Water: Bray Clough Status: New Consent (Water Resources Act 1991, Section 88 & Schedule 10 as amended by Environment Act 1995) Positional Accuracy: Located by supplier to within 100m	A9NW (SE)	690	1	404420 392590
2	Discharge Consents Operator: Mr Jason Howe Property Type: Domestic Property (Single) Location: Bramble Farm Barn Cross Cliffe, Glossop, Derbyshire, ., Sk13 8pz Authority: Environment Agency, North West Region Catchment Area: Not Supplied Reference: Npswqd003821 Permit Version: 1 Effective Date: 29th August 2008 Issued Date: 29th August 2008 Revocation Date: Not Supplied Discharge Type: Sewage Discharges - Final/Treated Effluent - Not Water Company Discharge: Freshwater Stream/River Environment: Receiving Water: Hurst Brook Status: New Consent (Water Resources Act 1991, Section 88 & Schedule 10 as amended by Environment Act 1995) Positional Accuracy: Located by supplier to within 10m	A19SW (NE)	789	1	404280 393628
3	Discharge Consents Operator: United Utilities Water Plc Property Type: Sewerage Network - Pumping Station - Water Company Location: Charlestown Rd, Glossop, High Peak, Derbyshire Authority: Environment Agency, North West Region Catchment Area: Not Given Reference: 01pea0035 Permit Version: 1 Effective Date: 15th September 1993 Issued Date: Not Supplied Revocation Date: 15th September 1993 Discharge Type: Sewage Discharges - Final/Treated Effluent - Water Company Discharge: Into And/Or Watercourse Environment: Receiving Water: Longclough Status: Authorisation revokedRevoked Positional Accuracy: Located by supplier to within 100m	A17SW (NW)	898	1	403090 393460
4	Discharge Consents Operator: P E Jones (Contractor) Ltd Property Type: Domestic Property (Multiple) Location: Shirebrook Park Swo, Sheffield Road, Glossop, Derbyshire Authority: Environment Agency, North West Region Catchment Area: Not Given Reference: 016991111 Permit Version: 1 Effective Date: Not Supplied Issued Date: Not Supplied Revocation Date: 1st November 1994 Discharge Type: Discharge Of Other Matter-Surface Water Discharge: Freshwater Stream/River Environment: Receiving Water: Unnamed Trib Hurst Brook Status: Authorisation revokedRevoked Positional Accuracy: Located by supplier to within 100m	A19SW (NE)	909	1	404500 393600

Map ID	Details	Quadrant Reference (Compass Direction)	Estimated Distance From Site	Contact	NGR
5	Discharge Consents Operator: E And R Polymers Ltd Property Type: Grain Milling Location: Wren Nest Factory, Glossop, Derbyshire Authority: Environment Agency, North West Region Catchment Area: Not Given Reference: 016991638 Permit Version: 2 Effective Date: 2nd March 1995 Issued Date: Not Supplied Revocation Date: 14th December 2001 Discharge Type: Trade Discharges - Cooling Water Discharge: Freshwater Stream/River Environment: Receiving Water: Glossop Brook Status: Authorisation revokedRevoked Positional Accuracy: Located by supplier to within 100m	A18NE (N)	982	1	403920 393950
5	Discharge Consents Operator: Volcrepe Ltd Property Type: Grain Milling Location: Wren Nest Factory, Glossop, Derbyshire Authority: Environment Agency, North West Region Catchment Area: Not Supplied Reference: 016991638 Permit Version: 1 Effective Date: 13th March 1992 Issued Date: Not Supplied Revocation Date: 1st March 1995 Discharge Type: Trade Discharges - Cooling Water Discharge: Freshwater Stream/River Environment: Receiving Water: Glossop Brook Status: Authorisation revokedRevoked Positional Accuracy: Located by supplier to within 10m	A18NE (N)	982	1	403920 393950
6	Integrated Pollution Controls Name: Kooltherm Insulation Products Ltd Location: P O Box 3, Charlestown Road, GLOSSOP, Derbyshire, SK13 8LE Authority: Environment Agency, Midlands Region Permit Reference: AJ1872 Dated: 8th October 1993 Process Type: Application since found to be exempt from IPC Description: 4.2 A (D) Manufacture and use of Organic Chemicals within the Chemical Industry Status: Application since found to be exempt from IPCExempt Positional Accuracy: Unknown	A12NE (W)	439	1	403407 393013
7	Local Authority Pollution Prevention and Controls Name: Kingspan Industrial Insulation Location: Charlestown Works, Charlestown Road, GLOSSOP, Derbyshire, SK13 8LE Authority: High Peak Borough Council, Environmental Health Department Permit Reference: P47-6/32 Dated: Not Supplied Process Type: Local Authority Air Pollution Control Description: PG6/32 Adhesive coating Status: Authorised Positional Accuracy: Manually positioned to the address or location	A12NE (W)	444	2	403402 393018
7	Local Authority Pollution Prevention and Controls Name: Kingspan Industrial Insulation Location: Charlestown Works, Charlestown Road, GLOSSOP, Derbyshire, SK13 8LE Authority: High Peak Borough Council, Environmental Health Department Permit Reference: P48-6/29 Dated: 20th July 1993 Process Type: Local Authority Air Pollution Control Description: PG6/29 Di-isocyanate processes Status: Authorised Positional Accuracy: Manually positioned to the address or location	A12NE (W)	457	2	403389 393013
8	Local Authority Pollution Prevention and Controls Name: Charlestown Garage Ltd Location: 9a Charlestown Road, Glossop, Sk13 8jn Authority: High Peak Borough Council, Environmental Health Department Permit Reference: Not Supplied Dated: Not Supplied Process Type: Local Authority Pollution Prevention and Control Description: PG1/1Waste oil burners, less than 0.4MW net rated thermal input Status: Permitted Positional Accuracy: Manually positioned to the address or location	A17SE (NW)	764	2	403303 393511

Map ID	Details	Quadrant Reference (Compass Direction)	Estimated Distance From Site	Contact	NGR
9	Local Authority Pollution Prevention and Controls Name: Spring Clean Ltd Location: 70-72 Victoria Street, Glossop, Sk13 8hy Authority: High Peak Borough Council, Environmental Health Department Permit Reference: P50-6/46 Dated: Not Supplied Process Type: Local Authority Air Pollution Control Description: PG6/46 Dry cleaning Status: Authorised Positional Accuracy: Manually positioned to the address or location	A17NE (NW)	975	2	403335 393803
	Nearest Surface Water Feature	A13SW (W)	335	-	403522 392874
10	Pollution Incidents to Controlled Waters Property Type: Not Given Location: Derbyshire Authority: Environment Agency, North West Region Pollutant: Unknown Note: Tributary Etherow; None Pollution Found Incident Date: 23rd July 1994 Incident Reference: 94641661 Catchment Area: Etherow Receiving Water: Not Given Cause of Incident: Other Incident/Unknown Incident Severity: Category 3 - Minor Incident Positional Accuracy: Located by supplier to within 100m	A12SE (SW)	384	1	403500 392800
11	Pollution Incidents to Controlled Waters Property Type: Spillage; Accident In Transit Location: Location Description Not Available Authority: Environment Agency, North West Region Pollutant: Other Chemicals Note: River Etherow; Fabric Softener Incident Date: 11th February 1994 Incident Reference: 94640279 Catchment Area: Etherow Receiving Water: Not Given Cause of Incident: Accidental Spillage/Leakage Incident Severity: Category 3 - Minor Incident Positional Accuracy: Located by supplier to within 100m	A17SE (NW)	631	1	403500 393500
12	Pollution Incidents to Controlled Waters Property Type: Private Sewage (Non-PLC): Sewerage Systems Location: Location Description Not Available Authority: Environment Agency, North West Region Pollutant: Crude Sewage Note: Turnlee Brook Incident Date: 3rd November 1994 Incident Reference: 94642423 Catchment Area: Etherow Receiving Water: Not Given Cause of Incident: Blocked Sewer Incident Severity: Category 3 - Minor Incident Positional Accuracy: Located by supplier to within 100m	A12NE (W)	683	1	403200 393200
13	Pollution Incidents to Controlled Waters Property Type: Not Given Location: Location Description Not Available Authority: Environment Agency, North West Region Pollutant: Miscellaneous - Inert Suspended Solids Note: Turnlee Brook Incident Date: 28th September 1994 Incident Reference: 94642169 Catchment Area: Etherow Receiving Water: Not Given Cause of Incident: Fire Incident Severity: Category 3 - Minor Incident Positional Accuracy: Located by supplier to within 100m	A12NE (NW)	723	1	403200 393300
14	Pollution Incidents to Controlled Waters Property Type: No Premises Identified Location: Turnlee Drive, GLOSSOP Authority: Environment Agency, North West Region Pollutant: No Pollutant Note: Not Supplied Incident Date: 8th April 1999 Incident Reference: 1344 Catchment Area: Etherow Receiving Water: Not Given Cause of Incident: Other Cause Incident Severity: Category 3 - Minor Incident Positional Accuracy: Manually positioned to the road within the address or location	A17SW (NW)	800	1	403145 393360

Map ID	Details	Quadrant Reference (Compass Direction)	Estimated Distance From Site	Contact	NGR
15	Pollution Incidents to Controlled Waters Property Type: Not Given Location: Longclough Brook, GLOSSOP Authority: Environment Agency, North West Region Pollutant: Miscellaneous - Inert Suspended Solids Note: Cloudy Incident Date: 6th June 1998 Incident Reference: SO980994 Catchment Area: Etherow Receiving Water: Freshwater Stream/River Cause of Incident: Accidental Spillage/Leakage Incident Severity: Category 1 - Major Incident Positional Accuracy: Located by supplier to within 100m	A17SW (NW)	859	1	403100 393400
16	Pollution Incidents to Controlled Waters Property Type: Connection To Surface Drains Location: Location Description Not Available Authority: Environment Agency, North West Region Pollutant: Miscellaneous - Unknown Note: Turnlee Brook Incident Date: 15th April 1991 Incident Reference: 91640513 Catchment Area: Etherow Receiving Water: Not Given Cause of Incident: Unknown Incident Severity: Category 3 - Minor Incident Positional Accuracy: Located by supplier to within 100m	A17SW (NW)	913	1	403100 393500
17	Pollution Incidents to Controlled Waters Property Type: Not Given Location: Glossop Brook Authority: Environment Agency, North West Region Pollutant: Miscellaneous - Inert Suspended Solids Note: Very Silty Incident Date: 20th February 1998 Incident Reference: SO980585 Catchment Area: Etherow Receiving Water: Freshwater Stream/River Cause of Incident: In River Works Incident Severity: Category 3 - Minor Incident Positional Accuracy: Located by supplier to within 100m	A18NE (N)	926	1	403900 393895
17	Pollution Incidents to Controlled Waters Property Type: Not Given Location: Derbyshire Authority: Environment Agency, North West Region Pollutant: Miscellaneous - Unknown Note: Glossop Brook; Unknown Incident Date: 24th June 1996 Incident Reference: 96641401 Catchment Area: Etherow Receiving Water: Not Given Cause of Incident: Other Incident/Unknown Incident Severity: Category 2 - Significant Incident Positional Accuracy: Located by supplier to within 100m	A18NE (N)	931	1	403900 393900
18	Pollution Incidents to Controlled Waters Property Type: Scrapyards Location: Scrapyard, Mill Street, GLOSSOP Authority: Environment Agency, North West Region Pollutant: Miscellaneous - Fire water / Foam Note: 100 Car Fire Incident Date: 19th August 1998 Incident Reference: SO981514 Catchment Area: Etherow Receiving Water: Freshwater Stream/River Cause of Incident: Fire Incident Severity: Category 3 - Minor Incident Positional Accuracy: Located by supplier to within 100m	A18NW (N)	940	1	403700 393900
19	Pollution Incidents to Controlled Waters Property Type: Connection To Surface Drains Location: Derbyshire Authority: Environment Agency, North West Region Pollutant: Crude Sewage Note: Longclough Bk; Sewage Incident Date: 9th April 1996 Incident Reference: 96640682 Catchment Area: Etherow Receiving Water: Not Given Cause of Incident: Wrong Connection Incident Severity: Category 3 - Minor Incident Positional Accuracy: Located by supplier to within 100m	A17SW (NW)	940	1	403005 393395

Map ID	Details	Quadrant Reference (Compass Direction)	Estimated Distance From Site	Contact	NGR
19	Pollution Incidents to Controlled Waters Property Type: Connection To Surface Drains Location: Derbyshire Authority: Environment Agency, North West Region Pollutant: Crude Sewage Note: Longclough Brook Tributary; Wrong Connections Incident Date: 15th May 1996 Incident Reference: 96641195 Catchment Area: Etherow Receiving Water: Not Given Cause of Incident: Wrong Connection Incident Severity: Category 3 - Minor Incident Positional Accuracy: Located by supplier to within 100m	A17SW (NW)	944	1	403000 393395
19	Pollution Incidents to Controlled Waters Property Type: Connection To Surface Drains Location: Derbyshire Authority: Environment Agency, North West Region Pollutant: Crude Sewage Note: Longclough Bk; Sewage Incident Date: 11th April 1996 Incident Reference: 96640812 Catchment Area: Etherow Receiving Water: Not Given Cause of Incident: Wrong Connection Incident Severity: Category 3 - Minor Incident Positional Accuracy: Located by supplier to within 100m	A17SW (NW)	947	1	403000 393400
20	Pollution Incidents to Controlled Waters Property Type: Not Given Location: Derbyshire Authority: Environment Agency, North West Region Pollutant: Oils - Tars/Bitumen Note: Turnlee Brook; Oil Incident Date: 12th December 1996 Incident Reference: 96642520 Catchment Area: Etherow Receiving Water: Not Given Cause of Incident: Land Runoff Incident Severity: Category 3 - Minor Incident Positional Accuracy: Located by supplier to within 100m	A17SW (NW)	989	1	403005 393495
20	Pollution Incidents to Controlled Waters Property Type: Not Given Location: Location Description Not Available Authority: Environment Agency, North West Region Pollutant: Miscellaneous - Inert Suspended Solids Note: Turnlee Brook Incident Date: 3rd February 1992 Incident Reference: 92640187 Catchment Area: Etherow Receiving Water: Not Given Cause of Incident: Unknown Incident Severity: Category 3 - Minor Incident Positional Accuracy: Located by supplier to within 100m	A17SW (NW)	993	1	403000 393495
20	Pollution Incidents to Controlled Waters Property Type: Not Given Location: Location Description Not Available Authority: Environment Agency, North West Region Pollutant: Miscellaneous - Inert Suspended Solids Note: Turnlee Brook Incident Date: 20th January 1992 Incident Reference: 92640091 Catchment Area: Etherow Receiving Water: Not Given Cause of Incident: Unknown Incident Severity: Category 3 - Minor Incident Positional Accuracy: Located by supplier to within 100m	A17SW (NW)	996	1	403000 393500
21	Pollution Incidents to Controlled Waters Property Type: Connection To Surface Drains Location: Derbyshire Authority: Environment Agency, North West Region Pollutant: Crude Sewage Note: Glossop Brook; Wrong Connection Incident Date: 3rd July 1996 Incident Reference: 96641497 Catchment Area: Etherow Receiving Water: Not Given Cause of Incident: Wrong Connection Incident Severity: Category 3 - Minor Incident Positional Accuracy: Located by supplier to within 100m	A17NE (NW)	991	1	403300 393800

Map ID	Details	Quadrant Reference (Compass Direction)	Estimated Distance From Site	Contact	NGR
22	Pollution Incidents to Controlled Waters Property Type: Connection To Surface Drains Location: Location Description Not Available Authority: Environment Agency, North West Region Pollutant: Miscellaneous - Other Note: Glossop Brook Incident Date: 5th June 1991 Incident Reference: 91640894 Catchment Area: Etherow Receiving Water: Not Given Cause of Incident: Unknown Incident Severity: Category 3 - Minor Incident Positional Accuracy: Located by supplier to within 100m	A17NE (N)	991	1	403500 393900
23	Pollution Incidents to Controlled Waters Property Type: Construction Location: Glossop Brook Authority: Environment Agency, North West Region Pollutant: Miscellaneous - Inert Suspended Solids Note: Silt Incident Date: 13th February 1998 Incident Reference: SO980358 Catchment Area: Etherow Receiving Water: Freshwater Stream/River Cause of Incident: Deliberate Disposal To Drain Incident Severity: Category 3 - Minor Incident Positional Accuracy: Located by supplier to within 100m	A19NW (N)	995	1	404200 393900
	River Quality Name: Glossop (Shelf) Bk GQA Grade: River Quality B Reach: Old Glossop To Etherow Estimated Distance (km): 5.2 Flow Rate: Flow less than 0.31 cumecs Flow Type: River Year: 2000	A18NW (N)	889	1	403653 393840
	River Quality Name: Hurst Bk GQA Grade: River Quality A Reach: Qsl Head Hurst Res.To Shelf Bk Estimated Distance (km): 2.2 Flow Rate: Flow less than 0.31 cumecs Flow Type: River Year: 2000	A18NE (N)	940	1	403934 393907
24	Substantiated Pollution Incident Register Authority: Environment Agency - Midlands Region, Lower Trent Area Incident Date: 8th August 2001 Incident Reference: 22848 Water Impact: Category 2 - Significant Incident Air Impact: Category 4 - No Impact Land Impact: Category 4 - No Impact Positional Accuracy: Located by supplier to within 10m Pollutant: Crude Sewage	A17SW (NW)	973	1	402971 393401
24	Substantiated Pollution Incident Register Authority: Environment Agency - Midlands Region, Lower Trent Area Incident Date: 16th July 2001 Incident Reference: 16588 Water Impact: Category 2 - Significant Incident Air Impact: Category 4 - No Impact Land Impact: Category 4 - No Impact Positional Accuracy: Located by supplier to within 10m Pollutant: Storm Sewage	A17SW (NW)	973	1	402971 393401

Map ID	Details	Quadrant Reference (Compass Direction)	Estimated Distance From Site	Contact	NGR
25	Water Abstractions Operator: N Greenhalgh Licence Number: 2569010022 Permit Version: 100 Location: Spring Fed Collecting Tanks At Lane Ends Farm, Whitfield, GI Authority: Environment Agency, North West Region Abstraction: General Agriculture; General Use (Medium Loss) Abstraction Type: Water may be abstracted from a single point Source: Groundwater Daily Rate (m3): 2 Yearly Rate (m3): 747 Details: Lane Ends Farm, Whitfield, Glossop Authorised Start: 01 January Authorised End: 31 December Permit Start Date: 7th February 1966 Permit End Date: Not Supplied Positional Accuracy: Located by supplier to within 100m	A13SW (SW)	83	1	403800 392900
26	Water Abstractions Operator: Mrs J Bradley Licence Number: 2569010018 Permit Version: 100 Location: Spring Fed Collecting Tanks (2) At Hoecraft Farm, Glossop Authority: Environment Agency, North West Region Abstraction: General Agriculture; General Use (Medium Loss) Abstraction Type: Water may be abstracted from a single point Source: Groundwater Daily Rate (m3): 1 Yearly Rate (m3): 415 Details: Hoecraft Farm, Glossop Authorised Start: 01 January Authorised End: 31 December Permit Start Date: 7th February 1966 Permit End Date: Not Supplied Positional Accuracy: Located by supplier to within 100m	A13SE (SE)	90	1	403900 392900
27	Water Abstractions Operator: W P Plover Licence Number: 2569010049 Permit Version: Not Supplied Location: Well At Whitfield Green Farm, GLOSSOP Authority: Environment Agency, North West Region Abstraction: Private Water Supply (Miscellaneous Water Bottling) Abstraction Type: Not Supplied Source: Groundwater Daily Rate (m3): 9 Yearly Rate (m3): 3319 Details: Licence Status: Revoked Authorised Start: Not Supplied Authorised End: Not Supplied Permit Start Date: Not Supplied Permit End Date: Not Supplied Positional Accuracy: Located by supplier to within 100m	A13SW (SW)	306	1	403700 392700
28	Water Abstractions Operator: Nita Hardware Manufacturing Co Limited Licence Number: 2569010024 Permit Version: Not Supplied Location: Shelf Brook, Howard Works, Mill Street, GLOSSOP Authority: Environment Agency, North West Region Abstraction: Cooling & Manufacturing Abstraction Type: Not Supplied Source: Surface Daily Rate (m3): 764 Yearly Rate (m3): 190932 Details: Additional Purpose: Cooling; Licence Status: Lapsed Authorised Start: Not Supplied Authorised End: Not Supplied Permit Start Date: Not Supplied Permit End Date: Not Supplied Positional Accuracy: Located by supplier to within 100m	A18NW (N)	961	1	403600 393900

Map ID	Details	Quadrant Reference (Compass Direction)	Estimated Distance From Site	Contact	NGR
	Water Abstractions Operator: E & R Polymers Limited Licence Number: 2569010005 Permit Version: 101 Location: Reservoir Fed By Shelf Brook At Milltown Works Glossop Authority: Environment Agency, North West Region Abstraction: Other Industrial/Commercial/Public Services: General Cooling (Existing Licences Only) (Low Loss) Abstraction Type: Water may be abstracted from a single point Source: Surface Daily Rate (m3): Not Supplied Yearly Rate (m3): Not Supplied Details: Premises At Milltown Works, Glossop Authorised Start: 01 January Authorised End: 31 December Permit Start Date: 22nd November 2001 Permit End Date: Not Supplied Positional Accuracy: Located by supplier to within 100m	A23SE (N)	1131	1	403900 394100
	Water Abstractions Operator: Volcrepe Ltd Licence Number: 2569010005 Permit Version: 100 Location: Reservoir Fed By Shelf Brk At Milltown Works, Glossop Authority: Environment Agency, North West Region Abstraction: Other Industrial/Commercial/Public Services: Boiler Feed Abstraction Type: Water may be abstracted from a single point Source: Surface Daily Rate (m3): 2400 Yearly Rate (m3): 657533 Details: Premises At Milltown Works, Glossop Authorised Start: 01 January Authorised End: 31 December Permit Start Date: 18th July 1991 Permit End Date: Not Supplied Positional Accuracy: Located by supplier to within 100m	A23SE (N)	1131	1	403900 394100
	Water Abstractions Operator: Volcrepe Ltd Licence Number: 2569010005 Permit Version: 100 Location: Reservoir Fed By Shelf Brk At Milltown Works, Glossop Authority: Environment Agency, North West Region Abstraction: Other Industrial/Commercial/Public Services: General Cooling (Existing Licences Only) (Low Loss) Abstraction Type: Water may be abstracted from a single point Source: Surface Daily Rate (m3): Not Supplied Yearly Rate (m3): Not Supplied Details: Premises At Milltown Works, Glossop Authorised Start: 01 January Authorised End: 31 December Permit Start Date: 18th July 1991 Permit End Date: Not Supplied Positional Accuracy: Located by supplier to within 10m	A23SE (N)	1131	1	403900 394100
	Water Abstractions Operator: Volcrepe Ltd Licence Number: 2569010005 Permit Version: 100 Location: Reservoir Fed By Shelf Brk At Milltown Works, Glossop Authority: Environment Agency, North West Region Abstraction: Other Industrial/Commercial/Public Services: Process Water Abstraction Type: Water may be abstracted from a single point Source: Surface Daily Rate (m3): Not Supplied Yearly Rate (m3): Not Supplied Details: Premises At Milltown Works, Glossop Authorised Start: 01 January Authorised End: 31 December Permit Start Date: 18th July 1991 Permit End Date: Not Supplied Positional Accuracy: Located by supplier to within 10m	A23SE (N)	1131	1	403900 394100

Map ID	Details	Quadrant Reference (Compass Direction)	Estimated Distance From Site	Contact	NGR
	Water Abstractions Operator: Sunlight Service Group Ltd Licence Number: 2569010008 Permit Version: 101 Location: Borehole At Premises, Glossop Authority: Environment Agency, North West Region Abstraction: Industrial; Commercial And Public Services: Laundry Use Abstraction Type: Water may be abstracted from a single point Source: Groundwater Daily Rate (m3): Not Supplied Yearly Rate (m3): Not Supplied Details: Premises At Ellison Street, Glossop Authorised Start: 01 January Authorised End: 31 December Permit Start Date: 18th October 1996 Permit End Date: Not Supplied Positional Accuracy: Located by supplier to within 100m	A23SW (N)	1253	1	403600 394200
	Water Abstractions Operator: Spring Grove Services Group Plc Licence Number: 2569010008 Permit Version: 100 Location: Borehole At Premises, Glossop Authority: Environment Agency, North West Region Abstraction: Industrial; Commercial And Public Services: Laundry Use Abstraction Type: Water may be abstracted from a single point Source: Groundwater Daily Rate (m3): 227 Yearly Rate (m3): 59098 Details: Premises At Ellison Street, Glossop Authorised Start: 01 January Authorised End: 31 December Permit Start Date: 1st May 1987 Permit End Date: Not Supplied Positional Accuracy: Located by supplier to within 100m	A23SW (N)	1253	1	403600 394200
	Water Abstractions Operator: Christopher James Pearson Licence Number: 2569010023 Permit Version: 100 Location: Spring Fed Reservoir At Hillside Farm, Chunal, Derbyshire Authority: Environment Agency, North West Region Abstraction: General Farming And Domestic Abstraction Type: Water may be abstracted from a single point Source: Groundwater Daily Rate (m3): 13 Yearly Rate (m3): 4091 Details: Farm & Dwellings At Chunal, Glossop Authorised Start: 01 January Authorised End: 31 December Permit Start Date: 29th November 1991 Permit End Date: Not Supplied Positional Accuracy: Located by supplier to within 100m	A2SE (S)	1510	1	403500 391500
	Water Abstractions Operator: Volcrepe Ltd Licence Number: 2569010033 Permit Version: 100 Location: Glossop Brk At Glossop Authority: Environment Agency, North West Region Abstraction: Other Industrial/Commercial/Public Services: General Cooling (Existing Licences Only) (Low Loss) Abstraction Type: Water may be abstracted from a single point Source: Surface Daily Rate (m3): 627 Yearly Rate (m3): 0 Details: Premises At Wren Nest Works, Glossop Authorised Start: 01 January Authorised End: 31 December Permit Start Date: 17th February 1966 Permit End Date: Not Supplied Positional Accuracy: Located by supplier to within 100m	A21SE (NW)	1534	1	402800 394095

Map ID	Details	Quadrant Reference (Compass Direction)	Estimated Distance From Site	Contact	NGR
	Water Abstractions Operator: Modus Gregory Limited Licence Number: 2569010033 Permit Version: 102 Location: Glossop Brk At Glossop Authority: Environment Agency, North West Region Abstraction: Other Industrial/Commercial/Public Services: General Cooling (Existing Licences Only) (Low Loss) Abstraction Type: Water may be abstracted from a single point Source: Surface Daily Rate (m3): Not Supplied Yearly Rate (m3): Not Supplied Details: Premises At Wren Nest Works, Glossop Authorised Start: 01 January Authorised End: 31 December Permit Start Date: 18th August 2004 Permit End Date: Not Supplied Positional Accuracy: Located by supplier to within 100m	A21SE (NW)	1538	1	402800 394100
	Water Abstractions Operator: Modus Gregory Limited Licence Number: 2569010048 Permit Version: 102 Location: Spring At Wren Nest Mill, Glossop Authority: Environment Agency, North West Region Abstraction: Other Industrial/Commercial/Public Services: General Cooling (Existing Licences Only) (Low Loss) Abstraction Type: Water may be abstracted from a single point Source: Groundwater Daily Rate (m3): Not Supplied Yearly Rate (m3): Not Supplied Details: Premises At Wren Nest Mill, Glossop Authorised Start: 01 January Authorised End: 31 December Permit Start Date: 18th August 2004 Permit End Date: Not Supplied Positional Accuracy: Located by supplier to within 100m	A21SE (NW)	1538	1	402800 394100
	Water Abstractions Operator: E & R Polymers Limited Licence Number: 2569010033 Permit Version: 101 Location: Glossop Brk At Glossop Authority: Environment Agency, North West Region Abstraction: Other Industrial/Commercial/Public Services: General Cooling (Existing Licences Only) (Low Loss) Abstraction Type: Water may be abstracted from a single point Source: Surface Daily Rate (m3): Not Supplied Yearly Rate (m3): Not Supplied Details: Premises At Wren Nest Works, Glossop Authorised Start: 01 January Authorised End: 31 December Permit Start Date: 22nd November 2001 Permit End Date: Not Supplied Positional Accuracy: Located by supplier to within 100m	A21SE (NW)	1538	1	402800 394100
	Water Abstractions Operator: Volcrepe Ltd Licence Number: 2569010048 Permit Version: 100 Location: Spring At Wren Nest Mill, Glossop Authority: Environment Agency, North West Region Abstraction: Other Industrial/Commercial/Public Services: General Cooling (Existing Licences Only) (Low Loss) Abstraction Type: Water may be abstracted from a single point Source: Surface Daily Rate (m3): 627 Yearly Rate (m3): 203888 Details: Premises At Wren Nest Mill, Glossop Authorised Start: 01 January Authorised End: 31 December Permit Start Date: 5th December 1985 Permit End Date: Not Supplied Positional Accuracy: Located by supplier to within 100m	A21SE (NW)	1538	1	402800 394100

Map ID	Details	Quadrant Reference (Compass Direction)	Estimated Distance From Site	Contact	NGR
	Water Abstractions Operator: Peak Industries Ltd Licence Number: 2569010047 Permit Version: Not Supplied Location: Spring At Wren Nest Mill, GLOSSOP Authority: Environment Agency, North West Region Abstraction: Manufacturing Abstraction Type: Not Supplied Source: Spring Daily Rate (m3): 982 Yearly Rate (m3): 227300 Details: Licence Status: Revoked Authorised Start: Not Supplied Authorised End: Not Supplied Permit Start Date: Not Supplied Permit End Date: Not Supplied Positional Accuracy: Located by supplier to within 100m	A21SE (NW)	1538	1	402805 394105
	Water Abstractions Operator: Peak Industries Ltd Licence Number: 2569010147 Permit Version: Not Supplied Location: Spring At Wren Nest Mill, GLOSSOP Authority: Environment Agency, North West Region Abstraction: Manufacturing Abstraction Type: Not Supplied Source: Spring Daily Rate (m3): 982 Yearly Rate (m3): 227300 Details: Licence Status: Revoked Authorised Start: Not Supplied Authorised End: Not Supplied Permit Start Date: Not Supplied Permit End Date: Not Supplied Positional Accuracy: Located by supplier to within 100m	A21SE (NW)	1541	1	402800 394105
	Water Abstractions Operator: Zurich Assurance Ltd Licence Number: 2569010032 Permit Version: 104 Location: Glossop Brk At Glossop Authority: Environment Agency, North West Region Abstraction: Other Industrial/Commercial/Public Services: General Cooling (Existing Licences Only) (Low Loss) Abstraction Type: Water may be abstracted from a single point Source: Surface Daily Rate (m3): Not Supplied Yearly Rate (m3): Not Supplied Details: Premises At Wren Nest Works, Glossop Authorised Start: 01 January Authorised End: 31 December Permit Start Date: 7th January 2008 Permit End Date: Not Supplied Positional Accuracy: Located by supplier to within 100m	A21SE (NW)	1612	1	402800 394200
	Water Abstractions Operator: Modus Gregory Limited Licence Number: 2569010032 Permit Version: 102 Location: Glossop Brk At Glossop Authority: Environment Agency, North West Region Abstraction: Other Industrial/Commercial/Public Services: General Cooling (Existing Licences Only) (Low Loss) Abstraction Type: Water may be abstracted from a single point Source: Surface Daily Rate (m3): Not Supplied Yearly Rate (m3): Not Supplied Details: Premises At Wren Nest Works, Glossop Authorised Start: 01 January Authorised End: 31 December Permit Start Date: 18th August 2004 Permit End Date: Not Supplied Positional Accuracy: Located by supplier to within 100m	A21SE (NW)	1612	1	402800 394200

Map ID	Details	Quadrant Reference (Compass Direction)	Estimated Distance From Site	Contact	NGR
	Water Abstractions Operator: E & R Polymers Limited Licence Number: 2569010032 Permit Version: 101 Location: Glossop Brk At Glossop Authority: Environment Agency, North West Region Abstraction: Other Industrial/Commercial/Public Services: General Cooling (Existing Licences Only) (Low Loss) Abstraction Type: Water may be abstracted from a single point Source: Surface Daily Rate (m3): Not Supplied Yearly Rate (m3): Not Supplied Details: Premises At Wren Nest Works, Glossop Authorised Start: 01 January Authorised End: 31 December Permit Start Date: 22nd November 2001 Permit End Date: Not Supplied Positional Accuracy: Located by supplier to within 100m	A21SE (NW)	1612	1	402800 394200
	Water Abstractions Operator: Volcrepe Ltd Licence Number: 2569010032 Permit Version: 100 Location: Glossop Brk At Glossop Authority: Environment Agency, North West Region Abstraction: Other Industrial/Commercial/Public Services: General Cooling (Existing Licences Only) (Low Loss) Abstraction Type: Water may be abstracted from a single point Source: Surface Daily Rate (m3): 627 Yearly Rate (m3): 203888 Details: Premises At Wren Nest Works, Glossop Authorised Start: 01 January Authorised End: 31 December Permit Start Date: 16th February 1966 Permit End Date: Not Supplied Positional Accuracy: Located by supplier to within 100m	A21SE (NW)	1612	1	402800 394200
	Water Abstractions Operator: Glossop Golf Club Licence Number: 2569010045 Permit Version: 100 Location: Hurst Brk At Chapel-En-Le-Frith Authority: Environment Agency, North West Region Abstraction: Golf Courses: Spray Irrigation - Direct Abstraction Type: Water may be abstracted from a single point Source: Surface Daily Rate (m3): 9 Yearly Rate (m3): 360 Details: Glossop & District Golf Club Authorised Start: 01 April Authorised End: 31 October Permit Start Date: 1st January 1988 Permit End Date: Not Supplied Positional Accuracy: Located by supplier to within 100m	A25SE (NE)	1703	1	405205 393995
	Water Abstractions Operator: Chartdell Utilities Ltd Licence Number: 2569010030 Permit Version: 100 Location: Glossop Brk And Gamesley Brk At Glossop Authority: Environment Agency, North West Region Abstraction: Other Industrial/Commercial/Public Services: Process Water Abstraction Type: Water may be abstracted from a single point Source: Surface Daily Rate (m3): 0 Yearly Rate (m3): 0 Details: Dinting Vale Print Works Authorised Start: 01 January Authorised End: 31 December Permit Start Date: 18th October 1991 Permit End Date: Not Supplied Positional Accuracy: Located by supplier to within 100m	A21SE (NW)	1821	1	402500 394200

Map ID	Details	Quadrant Reference (Compass Direction)	Estimated Distance From Site	Contact	NGR
	Water Abstractions Operator: Chartdell Utilities Ltd Licence Number: 2569010030 Permit Version: 100 Location: Glossop Brk And Gamesley Brk At Glossop Authority: Environment Agency, North West Region Abstraction: Other Industrial/Commercial/Public Services: Boiler Feed Abstraction Type: Water may be abstracted from a single point Source: Surface Daily Rate (m3): Not Supplied Yearly Rate (m3): Not Supplied Details: Dinting Vale Print Works Authorised Start: 01 January Authorised End: 31 December Permit Start Date: 18th October 1991 Permit End Date: Not Supplied Positional Accuracy: Located by supplier to within 10m	A21SE (NW)	1821	1	402500 394200
	Water Abstractions Operator: United Utilities Water Plc Licence Number: 2569010040 Permit Version: 100 Location: Hurst Reservoir Impounding Hurst Brkat Glossop Authority: Environment Agency, North West Region Abstraction: Public Water Supply: Potable Water Supply - Direct Abstraction Type: Water may be abstracted from a single point Source: Surface Daily Rate (m3): 3410 Yearly Rate (m3): 1250150 Details: Hurst Reservoir Impounding Hurst Brook; Status: Revoked; Lapsed Or Cancelled Authorised Start: 01 January Authorised End: 31 December Permit Start Date: 22nd March 1966 Permit End Date: Not Supplied Positional Accuracy: Located by supplier to within 100m	A20NE (NE)	1852	1	405500 393800
	Water Abstractions Operator: Plater Chemicals Limited Licence Number: 2569010036 Permit Version: 102 Location: Borehole At High Street West Glossop Derbyshire Authority: Environment Agency, North West Region Abstraction: Chemicals: Boiler Feed Abstraction Type: Water may be abstracted from a single point Source: Groundwater Daily Rate (m3): Not Supplied Yearly Rate (m3): Not Supplied Details: High Street West, Glossop Authorised Start: 01 January Authorised End: 31 December Permit Start Date: 2nd June 2009 Permit End Date: Not Supplied Positional Accuracy: Located by supplier to within 100m	A21SW (NW)	1962	1	402400 394300
	Water Abstractions Operator: Plater Chemicals Limited Licence Number: 2569010036 Permit Version: 102 Location: Borehole At High Street West Glossop Derbyshire Authority: Environment Agency, North West Region Abstraction: Chemicals: Process Water Abstraction Type: Water may be abstracted from a single point Source: Groundwater Daily Rate (m3): Not Supplied Yearly Rate (m3): Not Supplied Details: High Street West, Glossop Authorised Start: 01 January Authorised End: 31 December Permit Start Date: 2nd June 2009 Permit End Date: Not Supplied Positional Accuracy: Located by supplier to within 100m	A21SW (NW)	1962	1	402400 394300

Map ID	Details	Quadrant Reference (Compass Direction)	Estimated Distance From Site	Contact	NGR
	Water Abstractions Operator: Lancashire Chemical Works Ltd Licence Number: 2569010036 Permit Version: 101 Location: Borehole At High Street West Glossop Derbyshire Authority: Environment Agency, North West Region Abstraction: Chemicals: Boiler Feed Abstraction Type: Water may be abstracted from a single point Source: Groundwater Daily Rate (m3): Not Supplied Yearly Rate (m3): Not Supplied Details: High Street West, Glossop Authorised Start: 01 January Authorised End: 31 December Permit Start Date: 31st March 2005 Permit End Date: Not Supplied Positional Accuracy: Located by supplier to within 100m	A21SW (NW)	1962	1	402400 394300
	Water Abstractions Operator: Lancashire Chemical Works Ltd Licence Number: 2569010036 Permit Version: 101 Location: Borehole At High Street West Glossop Derbyshire Authority: Environment Agency, North West Region Abstraction: Chemicals: Process Water Abstraction Type: Water may be abstracted from a single point Source: Groundwater Daily Rate (m3): Not Supplied Yearly Rate (m3): Not Supplied Details: High Street West, Glossop Authorised Start: 01 January Authorised End: 31 December Permit Start Date: 31st March 2005 Permit End Date: Not Supplied Positional Accuracy: Located by supplier to within 100m	A21SW (NW)	1962	1	402400 394300
	Water Abstractions Operator: Lancashire Chemical Works Ltd Licence Number: 2569010036 Permit Version: 100 Location: Borehole At High Street West, Glossop, Derbyshire Authority: Environment Agency, North West Region Abstraction: Chemicals: Boiler Feed Abstraction Type: Water may be abstracted from a single point Source: Groundwater Daily Rate (m3): 136 Yearly Rate (m3): 50006 Details: High Street West, Glossop Authorised Start: 01 January Authorised End: 31 December Permit Start Date: 23rd December 1965 Permit End Date: Not Supplied Positional Accuracy: Located by supplier to within 100m	A21SW (NW)	1962	1	402400 394300
	Water Abstractions Operator: Lancashire Chemical Works Ltd Licence Number: 2569010036 Permit Version: 100 Location: Borehole At High Street West, Glossop, Derbyshire Authority: Environment Agency, North West Region Abstraction: Chemicals: Process Water Abstraction Type: Water may be abstracted from a single point Source: Groundwater Daily Rate (m3): Not Supplied Yearly Rate (m3): Not Supplied Details: High Street West, Glossop Authorised Start: 01 January Authorised End: 31 December Permit Start Date: 23rd December 1965 Permit End Date: Not Supplied Positional Accuracy: Located by supplier to within 10m	A21SW (NW)	1962	1	402400 394300
	Groundwater Vulnerability Geological Classification: Minor Aquifer (Variably permeable) - These can be fractured or potentially fractured rocks, which do not have a high primary permeability, or other formations of variable permeability including unconsolidated deposits. Although not producing large quantities of water for abstraction, they are important for local supplies and in supplying base flow to rivers Soil Classification: Soils of High Leaching Potential (H3)- Coarse textured or moderately shallow soils which readily transmit non-absorbed pollutants and liquid discharges but which have some ability to attenuate absorbed pollutants because of their large clay or organic matter contents Map Sheet: Sheet 17 Derbyshire & North Staffordshire Scale: 1:100,000	A13NE (N)	0	1	403844 392971

Map ID	Details	Quadrant Reference (Compass Direction)	Estimated Distance From Site	Contact	NGR
	Drift Deposits None				
	Extreme Flooding from Rivers or Sea without Defences None				
	Flooding from Rivers or Sea without Defences None				
	Areas Benefiting from Flood Defences None				
	Flood Water Storage Areas None				
	Flood Defences None				

Map ID	Details	Quadrant Reference (Compass Direction)	Estimated Distance From Site	Contact	NGR
29	Historical Landfill Sites Licence Holder: Not Supplied Location: Glossop, Derbyshire Name: Whitfield Operator Location: Not Supplied Boundary Accuracy: As Supplied Provider Reference: EAHLD16711 First Input Date: Not Supplied Last Input Date: 31st December 1974 Specified Waste: Deposited Waste included Industrial, Commercial and Household Waste Type: EA Waste Ref: Not Supplied Regis Ref: Not Supplied WRC Ref: Not Supplied BGS Ref: Not Supplied Other Ref: U001	A13NE (N)	123	1	403859 393093
30	Historical Landfill Sites Licence Holder: Not Supplied Location: Glossop, Derbyshire Name: Turnlee Road Operator Location: Not Supplied Boundary Accuracy: As Supplied Provider Reference: EAHLD16726 First Input Date: Not Supplied Last Input Date: Not Supplied Specified Waste: Not Supplied Type: EA Waste Ref: Not Supplied Regis Ref: Not Supplied WRC Ref: Not Supplied BGS Ref: Not Supplied Other Ref: U006	A12SE (W)	583	1	403289 392792
31	Licensed Waste Management Facilities (Locations) Licence Number: 53748 Location: Charlestown Road, Glossop, Derbyshire Operator Name: Sargeant J. C. Operator Location: Not Supplied Authority: Environment Agency - North West Region, South Area Site Category: Metal Recycling Sites (Vehicle Dismantlers) Licence Status: Revoked Issued: 10th May 1993 Last Modified: Not Supplied Expires: Not Supplied Suspended: Not Supplied Revoked: 11th October 2004 Surrendered: Not Supplied IPPC Reference: Not Supplied Positional Accuracy: Located by supplier to within 100m	A12NE (W)	545	1	403300 393000
31	Licensed Waste Management Facilities (Locations) Licence Number: 100472 Location: Unit 4, Charlestown Work, Charlestown, Glossop, Derbys, SK13 8LJ Operator Name: Farrar Amanda Operator Location: Not Supplied Authority: Environment Agency - North West Region, South Area Site Category: Vehicle depollution facility Licence Status: Issued Issued: 21st July 2008 Last Modified: Not Supplied Expires: Not Supplied Suspended: Not Supplied Revoked: Not Supplied Surrendered: Not Supplied IPPC Reference: Not Supplied Positional Accuracy: Located by supplier to within 10m	A12NE (W)	555	1	403290 393000
31	Licensed Waste Management Facilities (Locations) Licence Number: 50319 Location: Charleston Works, Charleston Road, Glossop, Derbyshire, SK13 8LD Operator Name: Farrar Mark Operator Location: Not Supplied Authority: Environment Agency - North West Region, South Area Site Category: End of Life Vehicles Licence Status: Expired Issued: 22nd November 2004 Last Modified: Not Supplied Expires: Not Supplied Suspended: Not Supplied Revoked: Not Supplied Surrendered: Not Supplied IPPC Reference: Not Supplied Positional Accuracy: Located by supplier to within 10m	A12NE (W)	555	1	403290 393000

Map ID	Details	Quadrant Reference (Compass Direction)	Estimated Distance From Site	Contact	NGR
	Local Authority Landfill Coverage Name: High Peak Borough Council - Has supplied landfill data		0	3	403844 392971
	Local Authority Landfill Coverage Name: Derbyshire County Council - Had landfill data but passed it to the relevant environment agency		0	9	403844 392971
32	Local Authority Recorded Landfill Sites Location: Beehive Tip, Whitfield, Glossop Reference: Not Supplied Authority: High Peak Borough Council Last Reported Status: Closed Types of Waste: Domestic Date of Closure: 1966 Positional Accuracy: Positioned by the supplier Boundary Quality: Moderate	A13NE (N)	118	3	403870 393086
33	Local Authority Recorded Landfill Sites Location: Lees Hall Quarry, Turnlee Road, Glossop Reference: Not Supplied Authority: High Peak Borough Council Last Reported Status: Closed Types of Waste: Domestic Date of Closure: 31/12/1970 Positional Accuracy: Positioned by the supplier Boundary Quality: Moderate	A12SE (W)	580	3	403292 392793
34	Registered Waste Treatment or Disposal Sites Licence Holder: J C Sargeant Licence Reference: 40002 (PG02) Site Location: Charlestown Road, Charlestown, GLOSSOP, Derbyshire, SK13 8LD Operator Location: Dakin Cottage, Waterswallows Road, Fairfield, Buxton, Derbyshire Authority: Environment Agency - North West Region, South Area Site Category: Scrapyard - with Transfer Station Max Input Rate: Very Small (Less than 10,000 tonnes per year) Waste Source: No known restriction on source of waste Restrictions: Licence Status: Operational as far as is known Dated: 1st May 1993 Preceded By: Not Given Licence: Superseded By: Not Given Licence: Positional Accuracy: Approximate location provided by supplier Boundary Quality: Not Supplied Authorised Waste: Construction And Demolition Wastes Household & Commercial Waste Ind. Non-Haz. Waste Scrap Metal As In S.M.Dealers Act'64 Prohibited Waste: Food Waste Other Readily Putrescible Waste Waste N.O.S.	A12NE (W)	545	1	403300 393000

Map ID	Details	Quadrant Reference (Compass Direction)	Estimated Distance From Site	Contact	NGR
35	BGS Recorded Mineral Sites Site Name: Bankview Location: Glossop, Derbyshire Source: British Geological Survey, National Geoscience Information Service Reference: 32601 Type: Opencast Status: Ceased Operator: Unknown Operator Operator Location: Not Supplied Periodic Type: Carboniferous Geology: Kinderscout Grit Commodity: Sandstone Positional Accuracy: Located by supplier to within 10m	A13NE (N)	183	4	403874 393151
36	BGS Recorded Mineral Sites Site Name: Bankview Location: Glossop, Derbyshire Source: British Geological Survey, National Geoscience Information Service Reference: 32600 Type: Opencast Status: Ceased Operator: Unknown Operator Operator Location: Not Supplied Periodic Type: Carboniferous Geology: Kinderscout Grit Commodity: Sandstone Positional Accuracy: Located by supplier to within 10m	A13NE (N)	253	4	403896 393218
37	BGS Recorded Mineral Sites Site Name: Bankview Location: Glossop, Derbyshire Source: British Geological Survey, National Geoscience Information Service Reference: 32602 Type: Opencast Status: Ceased Operator: Unknown Operator Operator Location: Not Supplied Periodic Type: Carboniferous Geology: Kinderscout Grit Commodity: Sandstone Positional Accuracy: Located by supplier to within 10m	A13NW (NW)	263	4	403676 393173
38	BGS Recorded Mineral Sites Site Name: Bankview Location: Glossop, Derbyshire Source: British Geological Survey, National Geoscience Information Service Reference: 32599 Type: Opencast Status: Ceased Operator: Unknown Operator Operator Location: Not Supplied Periodic Type: Carboniferous Geology: Kinderscout Grit Commodity: Sandstone Positional Accuracy: Located by supplier to within 10m	A13NE (N)	326	4	403939 393283
39	BGS Recorded Mineral Sites Site Name: Moorfield Location: Charlesworth, Glossop, Derbyshire Source: British Geological Survey, National Geoscience Information Service Reference: 32612 Type: Opencast Status: Ceased Operator: Unknown Operator Operator Location: Not Supplied Periodic Type: Carboniferous Geology: Kinderscout Grit Commodity: Sandstone Positional Accuracy: Located by supplier to within 10m	A13SE (SE)	391	4	404096 392672
40	BGS Recorded Mineral Sites Site Name: Chunal Wood Location: Charlesworth, Glossop, Derbyshire Source: British Geological Survey, National Geoscience Information Service Reference: 32611 Type: Opencast Status: Ceased Operator: Unknown Operator Operator Location: Not Supplied Periodic Type: Carboniferous Geology: Kinderscout Grit Commodity: Sandstone Positional Accuracy: Located by supplier to within 10m	A7NE (SW)	596	4	403500 392484

Map ID	Details	Quadrant Reference (Compass Direction)	Estimated Distance From Site	Contact	NGR
41	BGS Recorded Mineral Sites Site Name: Lees Hall Location: Lees Hall, Glossop, Glossop, Derbyshire Source: British Geological Survey, National Geoscience Information Service Reference: 32608 Type: Opencast Status: Ceased Operator: Unknown Operator Operator Location: Not Supplied Periodic Type: Carboniferous Geology: Kinderscout Grit Commodity: Sandstone Positional Accuracy: Located by supplier to within 10m	A12SE (SW)	653	4	403241 392718
42	BGS Recorded Mineral Sites Site Name: Lees Hall Location: Lees Hall, Glossop, Glossop, Derbyshire Source: British Geological Survey, National Geoscience Information Service Reference: 32607 Type: Opencast Status: Ceased Operator: Unknown Operator Operator Location: Not Supplied Periodic Type: Carboniferous Geology: Kinderscout Grit Commodity: Sandstone Positional Accuracy: Located by supplier to within 10m	A7NE (SW)	688	4	403252 392620
43	BGS Recorded Mineral Sites Site Name: Turn Lee Mills Location: Turn Lee Mills, Glossop, Derbyshire Source: British Geological Survey, National Geoscience Information Service Reference: 32603 Type: Opencast Status: Ceased Operator: Unknown Operator Operator Location: Not Supplied Periodic Type: Carboniferous Geology: Kinderscout Grit Commodity: Sandstone Positional Accuracy: Located by supplier to within 10m	A12NW (W)	711	4	403146 393107
44	BGS Recorded Mineral Sites Site Name: Glossop Location: Glossop, Glossop, Derbyshire Source: British Geological Survey, National Geoscience Information Service Reference: 23154 Type: Opencast Status: Ceased Operator: Unknown Operator Operator Location: Not Supplied Periodic Type: Carboniferous Geology: Kinderscout Grit Commodity: Sandstone Positional Accuracy: Located by supplier to within 10m	A18NE (N)	758	4	403914 393725
45	BGS Recorded Mineral Sites Site Name: Lees Hall Location: Lees Hall, Glossop, Glossop, Derbyshire Source: British Geological Survey, National Geoscience Information Service Reference: 32606 Type: Opencast Status: Ceased Operator: Unknown Operator Operator Location: Not Supplied Periodic Type: Carboniferous Geology: Kinderscout Grit Commodity: Sandstone Positional Accuracy: Located by supplier to within 10m	A7NE (SW)	822	4	403222 392433
46	BGS Recorded Mineral Sites Site Name: Glossop Location: Glossop, Glossop, Derbyshire Source: British Geological Survey, National Geoscience Information Service Reference: 23153 Type: Opencast Status: Ceased Operator: Unknown Operator Operator Location: Not Supplied Periodic Type: Carboniferous Geology: Kinderscout Grit Commodity: Sandstone Positional Accuracy: Located by supplier to within 10m	A18NW (N)	902	4	403648 393851

Map ID	Details	Quadrant Reference (Compass Direction)	Estimated Distance From Site	Contact	NGR
47	BGS Recorded Mineral Sites Site Name: Glossop Location: Glossop, Glossop, Derbyshire Source: British Geological Survey, National Geoscience Information Service Reference: 23152 Type: Opencast Status: Ceased Operator: Unknown Operator Operator Location: Not Supplied Periodic Type: Carboniferous Geology: Millstone Grit Group Commodity: Sandstone Positional Accuracy: Located by supplier to within 10m	A18NE (N)	955	4	403876 393925
	BGS 1:625,000 Solid Geology Description: Namurian (Millstone Grit Series)	A13NE (N)	0	4	403844 392971
	Coal Mining Affected Areas In an area which may not be affected by coal mining				
	Non Coal Mining Areas of Great Britain Risk: Occasional Source: British Geological Survey, National Geoscience Information Service	A13NE (N)	0	4	403844 392971
	Potential for Collapsible Ground Stability Hazards No Hazard				
	Potential for Compressible Ground Stability Hazards Hazard Potential: No Hazard Source: British Geological Survey, National Geoscience Information Service	A13NE (N)	0	4	403844 392971
	Potential for Ground Dissolution Stability Hazards No Hazard				
	Potential for Landslide Ground Stability Hazards Hazard Potential: Very Low Source: British Geological Survey, National Geoscience Information Service	A13NE (N)	0	4	403844 392971
	Potential for Running Sand Ground Stability Hazards Hazard Potential: No Hazard Source: British Geological Survey, National Geoscience Information Service	A13NE (N)	0	4	403844 392971
	Potential for Shrinking or Swelling Clay Ground Stability Hazards Hazard Potential: No Hazard Source: British Geological Survey, National Geoscience Information Service	A13NE (N)	0	4	403844 392971
	Radon Potential - Radon Affected Areas Affected Area: The property is in a radon affected area, as between 1 and 3% of homes are above the action level Source: British Geological Survey, National Geoscience Information Service	A13NE (N)	0	4	403844 392971
	Radon Potential - Radon Protection Measures Protection Measure: No radon protective measures are necessary in the construction of new dwellings or extensions Source: British Geological Survey, National Geoscience Information Service	A13NE (N)	0	4	403844 392971

Map ID	Details	Quadrant Reference (Compass Direction)	Estimated Distance From Site	Contact	NGR
48	Contemporary Trade Directory Entries Name: Quinlan Autos Location: 1, Charlestown House, Charlestown, Glossop, Derbyshire, SK13 8LD Classification: Garage Services Status: Active Positional Accuracy: Automatically positioned to the address	A12NE (W)	399	-	403450 393031
49	Contemporary Trade Directory Entries Name: Mellors Garage Location: Charlestown, Glossop, Derbyshire, SK13 8LF Classification: Garage Services Status: Active Positional Accuracy: Automatically positioned to the address	A12SE (W)	422	-	403429 392893
50	Contemporary Trade Directory Entries Name: Moorfield Industries Ltd Location: Dover Mill, Chunal Lane, Glossop, Derbyshire, SK13 6LA Classification: Car Accessories Manufacturers Status: Inactive Positional Accuracy: Automatically positioned to the address	A12SE (SW)	435	-	403472 392744
50	Contemporary Trade Directory Entries Name: Lister Equipment Ltd Location: Dover Mill, Chunal Lane, Glossop, Derbyshire, SK13 6JA Classification: Car Accessories Manufacturers Status: Active Positional Accuracy: Automatically positioned to the address	A12SE (SW)	435	-	403472 392744
50	Contemporary Trade Directory Entries Name: Moorfield Industries Ltd Location: Dover Mill, Chunal Lane, Glossop, Derbyshire, SK13 6LA Classification: Car Component Manufacturers Status: Active Positional Accuracy: Automatically positioned to the address	A12SE (SW)	435	-	403472 392744
51	Contemporary Trade Directory Entries Name: Ashlyn Sports Location: High View, 24a, Whitfield Cross, Glossop, Derbyshire, SK13 8NW Classification: Sports Equipment Manufacturers & Distributors Status: Active Positional Accuracy: Automatically positioned to the address	A18SW (NW)	462	-	403625 393378
52	Contemporary Trade Directory Entries Name: Farrars Location: Charlestown, Glossop, Derbyshire, SK13 8LD Classification: Car Breakers & Dismantlers Status: Active Positional Accuracy: Manually positioned to the road within the address or location	A12NE (W)	492	-	403358 393048
53	Contemporary Trade Directory Entries Name: Andrew Wood Location: Chunal La, Glossop, Derbyshire, SK13 6JX Classification: Garage Services Status: Active Positional Accuracy: Manually positioned to the road within the address or location	A8NW (SW)	516	-	403540 392553
54	Contemporary Trade Directory Entries Name: David G Davies & Sons Ltd Location: Chunal Lane, Glossop, Derbyshire, SK13 6JX Classification: Road Haulage Services Status: Inactive Positional Accuracy: Automatically positioned to the address	A7NE (SW)	536	-	403464 392592
55	Contemporary Trade Directory Entries Name: Kabetex Ltd Location: Jubilee Mills, Turnlee Road, Glossop, Derbyshire, SK13 6PW Classification: Soft Furnishings - Manufacturers Status: Active Positional Accuracy: Automatically positioned to the address	A12NE (W)	625	-	403237 393121
56	Contemporary Trade Directory Entries Name: A J W Location: 52, Freetown, Glossop, Derbyshire, SK13 8NH Classification: Road Haulage Services Status: Inactive Positional Accuracy: Automatically positioned to the address	A17SE (NW)	631	-	403499 393499
57	Contemporary Trade Directory Entries Name: Chips Away Location: 39, Turnlee Drive, Glossop, Derbyshire, SK13 6XA Classification: Car Body Repairs Status: Inactive Positional Accuracy: Automatically positioned to the address	A17SE (NW)	689	-	403266 393347

Map ID	Details	Quadrant Reference (Compass Direction)	Estimated Distance From Site	Contact	NGR
58	Contemporary Trade Directory Entries Name: The Magic Cleaning Co Location: 20, Turnlee Drive, Glossop, Derbyshire, SK13 6XA Classification: Cleaning Services - Domestic Status: Active Positional Accuracy: Automatically positioned to the address	A17SE (NW)	763	-	403188 393361
59	Contemporary Trade Directory Entries Name: Charlestown Garage Location: 9, Charlestown Road, Glossop, Derbyshire, SK13 8JN Classification: Garage Services Status: Inactive Positional Accuracy: Automatically positioned to the address	A17SE (NW)	764	-	403304 393511
59	Contemporary Trade Directory Entries Name: Charlestown Location: 9, Charlestown Road, Glossop, Derbyshire, SK13 8JN Classification: Garage Services Status: Active Positional Accuracy: Automatically positioned to the address	A17SE (NW)	764	-	403304 393511
59	Contemporary Trade Directory Entries Name: Mellors Garage Location: Charlestown Rd, Glossop, Derbyshire, SK13 8JN Classification: Garage Services Status: Inactive Positional Accuracy: Manually positioned to the road within the address or location	A17SE (NW)	801	-	403281 393541
60	Contemporary Trade Directory Entries Name: Avalloy Location: 38, Ashton Street, Glossop, Derbyshire, SK13 8JP Classification: Alloys Status: Active Positional Accuracy: Automatically positioned to the address	A17SW (NW)	866	-	403132 393463
61	Contemporary Trade Directory Entries Name: House Proud Cleaning Location: 37, King Street, Glossop, Derbyshire, SK13 8LY Classification: Cleaning Services - Domestic Status: Active Positional Accuracy: Automatically positioned to the address	A17NE (NW)	887	-	403456 393769
62	Contemporary Trade Directory Entries Name: Brian Steen Location: Foundry Garage, Mill Street, Glossop, Derbyshire, SK13 8PT Classification: Road Haulage Services Status: Inactive Positional Accuracy: Automatically positioned to the address	A18NW (N)	963	-	403776 393932
63	Contemporary Trade Directory Entries Name: Spring Clean Location: 70, Victoria Street, Glossop, Derbyshire, SK13 8HY Classification: Laundries & Launderettes Status: Active Positional Accuracy: Automatically positioned to the address	A17NE (NW)	975	-	403334 393802
64	Contemporary Trade Directory Entries Name: Mottram Motor Co Location: 4, Carr Bank, Glossop, Derbyshire, SK13 8TT Classification: Car Dealers Status: Active Positional Accuracy: Automatically positioned to the address	A18NE (N)	986	-	404112 393920

Map ID	Details	Quadrant Reference (Compass Direction)	Estimated Distance From Site	Contact	NGR
65	Areas of Adopted Green Belt Authority: High Peak Borough Council Plan Name: Borough Of High Peak Local Plan Status: Adopted Plan Date: 31st March 2005	A13NE (N)	0	6	403844 392971
66	Environmentally Sensitive Areas Name: North Peak Multiple Areas: N Total Area (m2): 549794670.58 Source: Natural England	A8NE (S)	643	7	403908 392331
67	National Parks Name: Peak District Multiple Area: N Area (m2): 1437831812.87 Source: Natural England Status: Fully Designated - designated as a National Park Designation Date: 1st April 1951	A8NE (S)	462	7	404014 392541
68	Nitrate Vulnerable Zones Name: Not Supplied Description: Surface Water - Designated 2006 Source: Department for Environment, Food and Rural Affairs (DEFRA - formerly FRCA)	A13NE (N)	0	8	403844 392971
69	Sites of Special Scientific Interest Name: The Dark Peak Multiple Areas: Y Total Area (m2): 318237953.4 Source: Natural England Reference: 1003028 Designation Details: EC Special Protection Area Designation Date: 8th July 1993 Date Type: Notified Designation Details: Geological Conservation Review Designation Date: 8th July 1993 Date Type: Notified Designation Details: National Park Designation Date: 8th July 1993 Date Type: Notified Designation Details: National Trust Reserve Designation Date: 8th July 1993 Date Type: Notified Designation Details: Nature Conservation Review Designation Date: 8th July 1993 Date Type: Notified Designation Details: Special Area Of Conservation Designation Date: 8th July 1993 Date Type: Notified	A8NE (S)	640	7	403891 392333
70	Special Areas of Conservation Name: South Pennine Moors Multiple Areas: Y Total Area (m2): 650255000.12 Source: Natural England Reference: UK0030280 Status: Candidate	A8NE (S)	640	7	403891 392333
71	Special Protection Areas Name: Peak District Moors (South Pennine Moors Phase 1) Multiple Areas: Y Total Area (m2): 453005651.3 Source: Natural England Reference: UK9007021 Designation Date: Not Supplied	A8NE (S)	640	7	403891 392333

Agency & Hydrological	Version	Update Cycle
Contaminated Land Register Entries and Notices High Peak Borough Council - Environment and Health Department Tameside Metropolitan Borough Council - Environmental Health Department Stockport Metropolitan Borough Council - Environment Team (Land & Water)	August 2010 July 2010 November 2009	Annual Rolling Update Annual Rolling Update Annual Rolling Update
Discharge Consents Environment Agency - Midlands Region Environment Agency - North West Region	July 2010 July 2010	Quarterly Quarterly
Enforcement and Prohibition Notices Environment Agency - Midlands Region Environment Agency - North West Region	August 2010 August 2010	Quarterly Quarterly
Integrated Pollution Controls Environment Agency - Midlands Region Environment Agency - North West Region	October 2008 October 2008	Not Applicable Not Applicable
Integrated Pollution Prevention And Control Environment Agency - Midlands Region Environment Agency - North West Region	July 2010 July 2010	Quarterly Quarterly
Local Authority Integrated Pollution Prevention And Control High Peak Borough Council - Environmental Health Department Tameside Metropolitan Borough Council - Environmental Health Department Stockport Metropolitan Borough Council - Environmental Health Department, EEDD	April 2010 March 2010 November 2009	Annual Rolling Update Annual Rolling Update Annual Rolling Update
Local Authority Pollution Prevention and Controls High Peak Borough Council - Environmental Health Department Tameside Metropolitan Borough Council - Environmental Health Department Stockport Metropolitan Borough Council - Environmental Health Department, EEDD	April 2010 March 2010 November 2009	Annual Rolling Update Annual Rolling Update Annual Rolling Update
Local Authority Pollution Prevention and Control Enforcements High Peak Borough Council - Environmental Health Department Tameside Metropolitan Borough Council - Environmental Health Department Stockport Metropolitan Borough Council - Environmental Health Department, EEDD	April 2010 March 2010 November 2009	Annual Rolling Update Annual Rolling Update Annual Rolling Update
Nearest Surface Water Feature Ordnance Survey	April 2010	Quarterly
Pollution Incidents to Controlled Waters Environment Agency - Midlands Region Environment Agency - North West Region	December 1999 January 2000	Not Applicable Not Applicable
Prosecutions Relating to Authorised Processes Environment Agency - North West Region Environment Agency - Midlands Region	July 2010 October 2010	Monthly Monthly
Prosecutions Relating to Controlled Waters Environment Agency - Midlands Region Environment Agency - North West Region	October 2010 October 2010	Monthly Monthly
Registered Radioactive Substances Environment Agency - Midlands Region Environment Agency - North West Region	July 2010 July 2010	Quarterly Quarterly
River Quality Environment Agency - Head Office	November 2001	Not Applicable
River Quality Biology Sampling Points Environment Agency - Head Office	January 2010	Annually
River Quality Chemistry Sampling Points Environment Agency - Head Office	January 2010	Annually
Substantiated Pollution Incident Register Environment Agency - Midlands Region - East Area Environment Agency - Midlands Region - Lower Trent Area Environment Agency - North West Region - South Area	July 2010 July 2010 July 2010	Quarterly Quarterly Quarterly













Agency & Hydrological	Version	Update Cycle
Water Abstractions Environment Agency - Midlands Region Environment Agency - North West Region	July 2010 July 2010	Quarterly Quarterly
Water Industry Act Referrals Environment Agency - Midlands Region Environment Agency - North West Region	January 2010 January 2010	Quarterly Quarterly
Groundwater Vulnerability Environment Agency - Head Office	January 1999	Not Applicable
Drift Deposits Environment Agency - Head Office	January 1999	Not Applicable
Source Protection Zones Environment Agency - Head Office	June 2010	Quarterly
Extreme Flooding from Rivers or Sea without Defences Environment Agency - Head Office	August 2010	Quarterly
Flooding from Rivers or Sea without Defences Environment Agency - Head Office	August 2010	Quarterly
Areas Benefiting from Flood Defences Environment Agency - Head Office	March 2010	Quarterly
Flood Water Storage Areas Environment Agency - Head Office	March 2010	Quarterly
Flood Defences Environment Agency - Head Office	March 2010	Quarterly

Waste	Version	Update Cycle
BGS Recorded Landfill Sites British Geological Survey - National Geoscience Information Service	June 1996	Not Applicable
Historical Landfill Sites Environment Agency - Midlands Region - East Area Environment Agency - Midlands Region - Lower Trent Area Environment Agency - North West Region - South Area	July 2010 July 2010 July 2010	Quarterly Quarterly Quarterly
Integrated Pollution Control Registered Waste Sites Environment Agency - Midlands Region Environment Agency - North West Region	October 2008 October 2008	Not Applicable Not Applicable
Licensed Waste Management Facilities (Landfill Boundaries) Environment Agency - Midlands Region - East Area Environment Agency - Midlands Region - Lower Trent Area Environment Agency - North West Region - South Area	July 2010 July 2010 July 2010	Quarterly Quarterly Quarterly
Licensed Waste Management Facilities (Locations) Environment Agency - Midlands Region - East Area Environment Agency - Midlands Region - Lower Trent Area Environment Agency - North West Region - South Area	July 2010 July 2010 July 2010	Quarterly Quarterly Quarterly
Local Authority Landfill Coverage Derbyshire County Council High Peak Borough Council Stockport Metropolitan Borough Council - Environmental Health Department, EEDD Tameside Metropolitan Borough Council	May 2000 May 2000 May 2000 May 2000	Not Applicable Not Applicable Not Applicable Not Applicable
Local Authority Recorded Landfill Sites Derbyshire County Council High Peak Borough Council Stockport Metropolitan Borough Council - Environmental Health Department, EEDD Tameside Metropolitan Borough Council	May 2000 May 2000 May 2000 May 2000	Not Applicable Not Applicable Not Applicable Not Applicable
Registered Landfill Sites Environment Agency - Midlands Region - Lower Trent Area Environment Agency - North West Region - South Area	March 2003 March 2003	Not Applicable Not Applicable
Registered Waste Transfer Sites Environment Agency - Midlands Region - Lower Trent Area Environment Agency - North West Region - South Area	March 2003 March 2003	Not Applicable Not Applicable
Registered Waste Treatment or Disposal Sites Environment Agency - Midlands Region - Lower Trent Area Environment Agency - North West Region - South Area	March 2003 March 2003	Not Applicable Not Applicable

Hazardous Substances	Version	Update Cycle
Control of Major Accident Hazards Sites (COMAH) Health and Safety Executive	May 2010	Bi-Annually
Explosive Sites Health and Safety Executive	January 2009	Bi-Annually
Notification of Installations Handling Hazardous Substances (NIHHS) Health and Safety Executive	November 2000	Not Applicable
Planning Hazardous Substance Enforcements Derbyshire County Council Peak District National Park - Development Control Tameside Metropolitan Borough Council - Planning and Building Control Stockport Metropolitan Borough Council - Environment and Economic Development High Peak Borough Council - Housing & Planning Department	August 2010 August 2010 January 2010 May 2010 November 2009	Annual Rolling Update Annual Rolling Update Annual Rolling Update Annual Rolling Update Annual Rolling Update
Planning Hazardous Substance Consents Derbyshire County Council Peak District National Park - Development Control Tameside Metropolitan Borough Council - Planning and Building Control Stockport Metropolitan Borough Council - Environment and Economic Development High Peak Borough Council - Housing & Planning Department	August 2010 August 2010 January 2010 May 2010 November 2009	Annual Rolling Update Annual Rolling Update Annual Rolling Update Annual Rolling Update Annual Rolling Update
Geological	Version	Update Cycle
BGS Recorded Mineral Sites British Geological Survey - National Geoscience Information Service	October 2010	Bi-Annually
BGS 1:625,000 Solid Geology British Geological Survey - National Geoscience Information Service	August 1996	Not Applicable
Brine Compensation Area Cheshire Brine Subsidence Compensation Board	November 2002	Not Applicable
Coal Mining Affected Areas The Coal Authority - Mining Report Service	January 2006	As notified
Mining Instability Ove Arup & Partners	October 2000	Not Applicable
Non Coal Mining Areas of Great Britain British Geological Survey - National Geoscience Information Service	February 2009	Not Applicable
Potential for Collapsible Ground Stability Hazards British Geological Survey - National Geoscience Information Service	January 2010	Annually
Potential for Compressible Ground Stability Hazards British Geological Survey - National Geoscience Information Service	January 2010	Annually
Potential for Ground Dissolution Stability Hazards British Geological Survey - National Geoscience Information Service	January 2010	Annually
Potential for Landslide Ground Stability Hazards British Geological Survey - National Geoscience Information Service	January 2010	Annually
Potential for Running Sand Ground Stability Hazards British Geological Survey - National Geoscience Information Service	January 2010	Annually
Potential for Shrinking or Swelling Clay Ground Stability Hazards British Geological Survey - National Geoscience Information Service	January 2010	Annually
Radon Potential - Radon Affected Areas British Geological Survey - National Geoscience Information Service	May 2007	As notified
Radon Potential - Radon Protection Measures British Geological Survey - National Geoscience Information Service	May 2007	As notified

Industrial Land Use	Version	Update Cycle
Contemporary Trade Directory Entries Thomson Directories	August 2010	Quarterly
Fuel Station Entries Catalist Ltd - Experian Catalist	April 2010	Quarterly
Sensitive Land Use	Version	Update Cycle
Areas of Adopted Green Belt High Peak Borough Council Stockport Metropolitan Borough Council Tameside Metropolitan Borough Council	March 2010 March 2010 March 2010	As notified As notified As notified
Areas of Unadopted Green Belt High Peak Borough Council Stockport Metropolitan Borough Council Tameside Metropolitan Borough Council	March 2010 March 2010 March 2010	As notified As notified As notified
Areas of Outstanding Natural Beauty Natural England	July 2010	Bi-Annually
Environmentally Sensitive Areas Natural England	July 2010	Annually
Forest Parks Forestry Commission	April 1997	Not Applicable
Local Nature Reserves Natural England	October 2010	Bi-Annually
Marine Nature Reserves Natural England	September 2010	Bi-Annually
National Nature Reserves Natural England	October 2010	Bi-Annually
National Parks Natural England	July 2010	Bi-Annually
Nitrate Sensitive Areas Department for Environment, Food and Rural Affairs (DEFRA - formerly FRCA)	December 2009	Not Applicable
Nitrate Vulnerable Zones Department for Environment, Food and Rural Affairs (DEFRA - formerly FRCA)	February 2009	Annually
Ramsar Sites Natural England	June 2010	Bi-Annually
Sites of Special Scientific Interest Natural England	June 2010	Bi-Annually
Special Areas of Conservation Natural England	October 2010	Bi-Annually
Special Protection Areas Natural England	June 2010	Bi-Annually

A selection of organisations who provide data within this report

Data Supplier	Data Supplier Logo
Ordnance Survey	
Environment Agency	
Scottish Environment Protection Agency	
The Coal Authority	
British Geological Survey	 British Geological Survey NATURAL ENVIRONMENT RESEARCH COUNCIL
Centre for Ecology and Hydrology	 Centre for Ecology & Hydrology NATURAL ENVIRONMENT RESEARCH COUNCIL
Countryside Council for Wales	 CYNGOR CEFN GWLAD CYMRU COUNTRYSIDE COUNCIL FOR WALES
Scottish Natural Heritage	
Natural England	
Health Protection Agency	
Ove Arup	
Peter Brett Associates	

Contact	Name and Address	Contact Details
1	Environment Agency - National Customer Contact Centre (NCCC) PO Box 544, Templeborough, Rotherham, S60 1BY	Telephone: 08708 506 506 Email: enquiries@environment-agency.gov.uk
2	High Peak Borough Council - Environmental Health Department Town Hall, Buxton, Derbyshire, SK17 6EL	Telephone: 01298 28461 Fax: 01298 27639 Website: www.highpeak.gov.uk
3	High Peak Borough Council Town Hall, Buxton, Derbyshire, SK12 6EL	Website: www.highpeak.gov.uk
4	British Geological Survey - Enquiry Service British Geological Survey, Kingsley Dunham Centre, Keyworth, Nottingham, Nottinghamshire, NG12 5GG	Telephone: 0115 936 3143 Fax: 0115 936 3276 Email: enquiries@bgs.ac.uk Website: www.bgs.ac.uk
5	The Coal Authority - Mining Report Service 200 Lichfield Lane, Mansfield, Nottinghamshire, NG18 4RG	Telephone: 0845 7626848 Email: thecoalauthority@coal.gov.uk
6	High Peak Borough Council Council Offices, Hayfield Road, Chapel-en-le-Frith, Stockport, Cheshire, SK12 6QJ	Telephone: 01663 751751 Fax: 01663 751042 Website: www.highpeak.gov.uk
7	Natural England Northminster House, Northminster Road, Peterborough, Cambridgeshire, PE1 1UA	Telephone: 0845 600 3078 Fax: 01733 455103 Email: enquiries@naturalengland.org.uk Website: www.naturalengland.org.uk
8	Department for Environment, Food and Rural Affairs (DEFRA - formerly FRCA) Government Buildings, Otley Road, Lawnswood, Leeds, West Yorkshire, LS16 5QT	Telephone: 0113 2613333 Fax: 0113 230 0879
9	Derbyshire County Council County Offices, Matlock, Derbyshire, DE4 3AG	Telephone: 01629 580000 Fax: 01629 580119 Website: www.derbyshire.gov.uk
-	Health Protection Agency - Radon Survey, Centre for Radiation, Chemical and Environmental Hazards Chilton, Didcot, Oxfordshire, OX11 0RQ	Telephone: 01235 822622 Fax: 01235 833891 Email: radon@hpa.org.uk Website: www.hpa.org.uk
-	Landmark Information Group Limited The Smith Centre, Henley On Thames, Oxfordshire, RG9 6AB	Telephone: 0844 844 9952 Fax: 0844 844 9951 Email: customerservices@landmarkinfo.co.uk Website: www.landmarkinfo.co.uk

Please note that the Environment Agency / SEPA have a charging policy in place for enquiries.