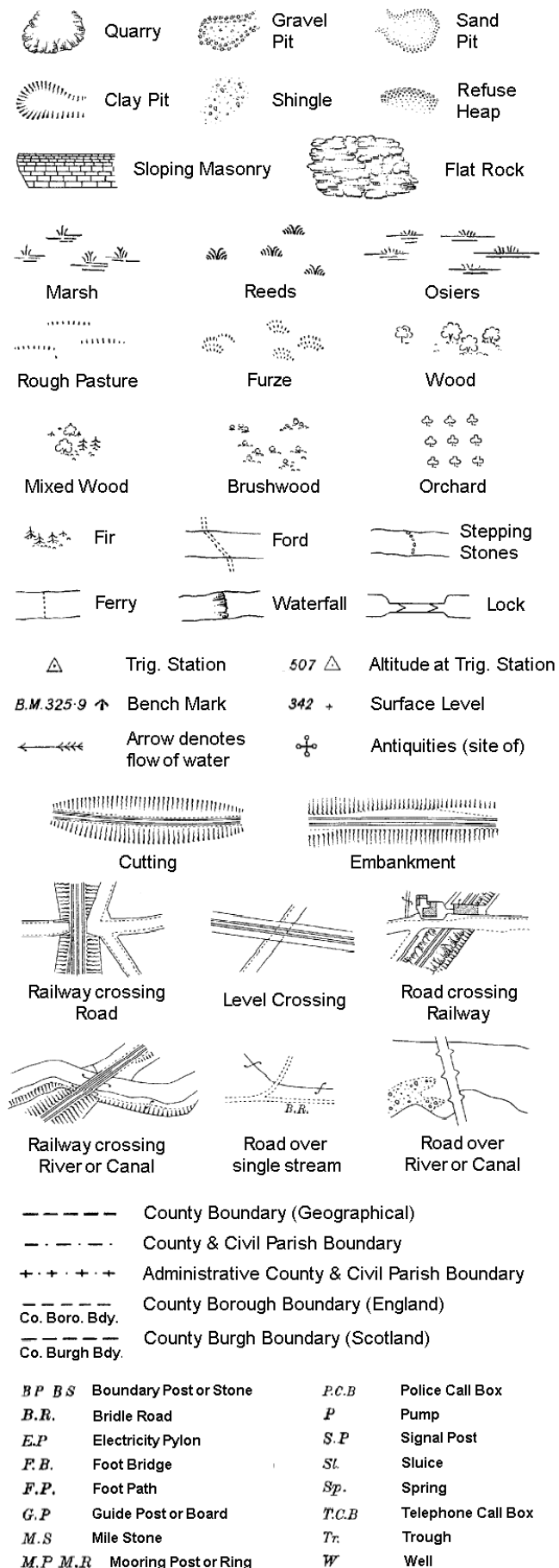
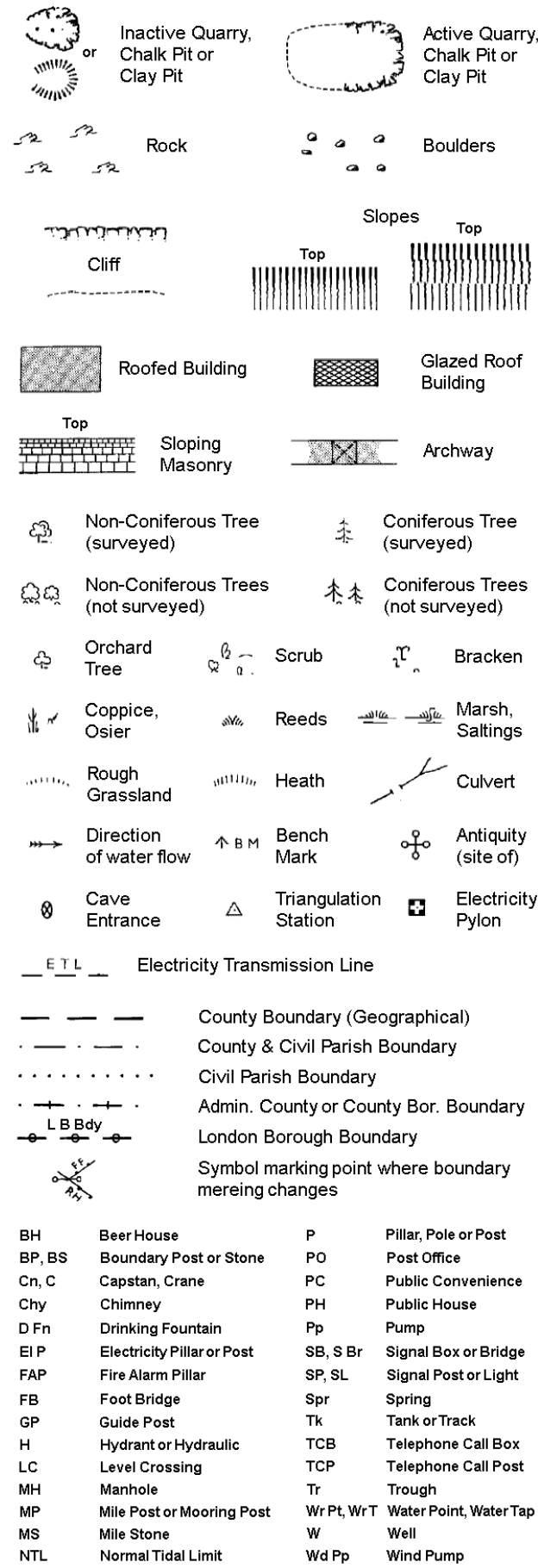


Historical Mapping Legends

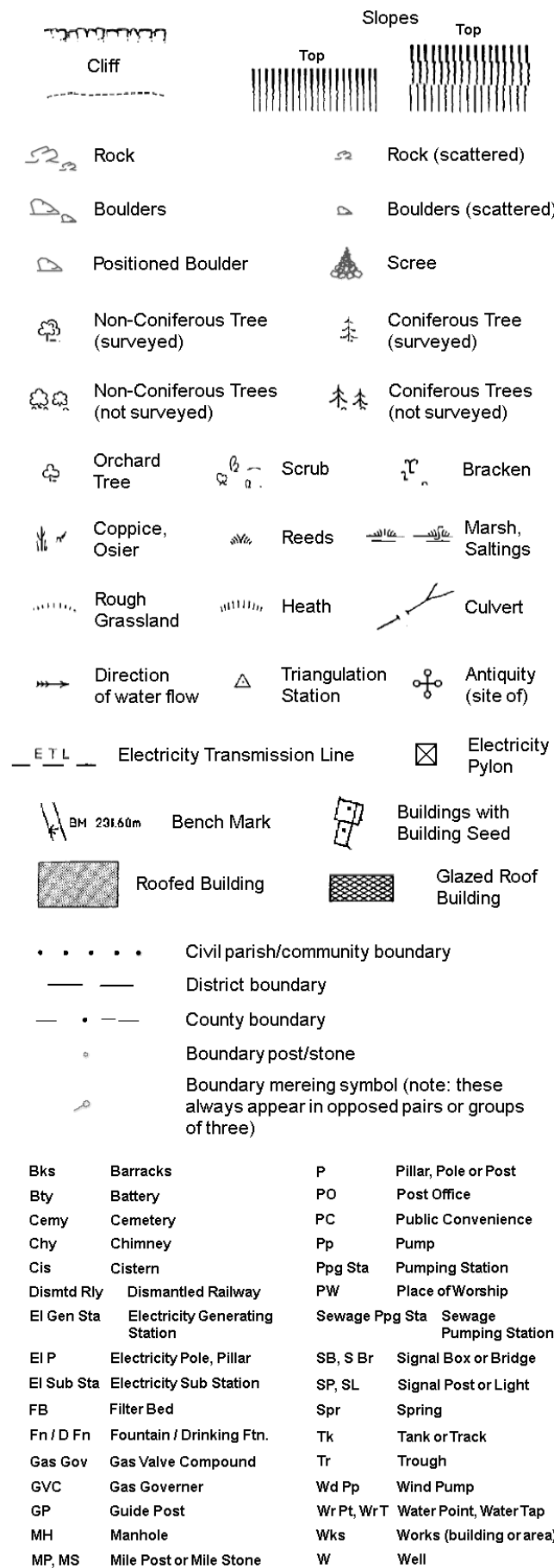
Ordnance Survey County Series and Ordnance Survey Plan 1:2,500



Ordnance Survey Plan, Additional SIMs and Supply of Unpublished Survey Information 1:2,500 and 1:1,250



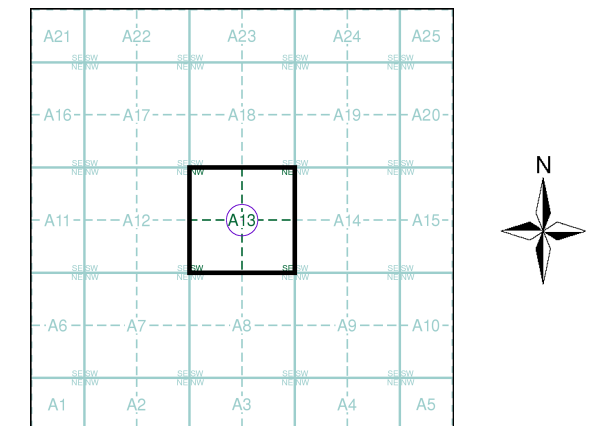
Large-Scale National Grid Data 1:2,500 and 1:1,250



Historical Mapping & Photography included:

| Mapping Type | Scale | Date | Pg |
|--------------------------------|---------|-------------|----|
| Derbyshire | 1:2,500 | 1880 | 2 |
| Derbyshire | 1:2,500 | 1898 | 3 |
| Derbyshire | 1:2,500 | 1921 | 4 |
| Ordnance Survey Plan | 1:2,500 | 1968 - 1972 | 5 |
| Additional SIMs | 1:2,500 | 1969 | 6 |
| Ordnance Survey Plan | 1:1,250 | 1974 | 7 |
| Large-Scale National Grid Data | 1:2,500 | 1992 | 8 |
| Large-Scale National Grid Data | 1:1,250 | 1992 | 9 |
| Large-Scale National Grid Data | 1:2,500 | 1994 | 10 |
| Large-Scale National Grid Data | 1:1,250 | 1994 | 11 |

Historical Map - Segment A13



Order Details

Order Number: 32919773_1_1
Customer Ref: gpd03610
National Grid Reference: 403840, 392970
Slice: A
Site Area (Ha): 0.01
Search Buffer (m): 100

Site Details

Hoecroft Farm, Hague Street, GLOSSOP, Derbyshire, SK13 7PJ



Tel: 0844 844 9952
Fax: 0844 844 9951
Web: www.envirocheck.co.uk

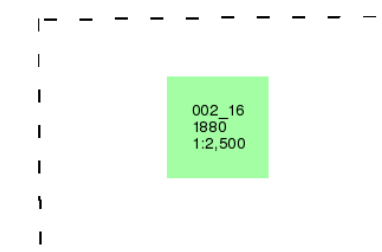
Derbyshire

Published 1880

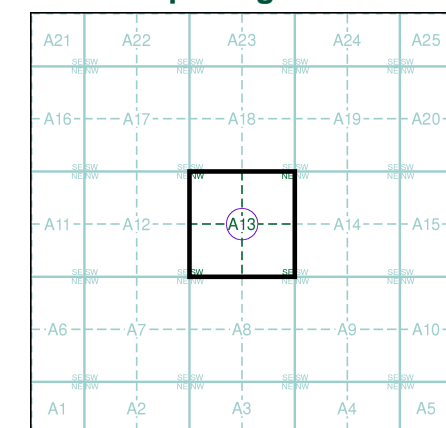
Source map scale - 1:2,500

The historical maps shown were reproduced from maps predominantly held at the scale adopted for England, Wales and Scotland in the 1840's. In 1854 the 1:2,500 scale was adopted for mapping urban areas and by 1896 it covered the whole of what were considered to be the cultivated parts of Great Britain. The published date given below is often some years later than the surveyed date. Before 1938, all OS maps were based on the Cassini Projection, with independent surveys of a single county or group of counties, giving rise to significant inaccuracies in outlying areas.

Map Name(s) and Date(s)



Historical Map - Segment A13

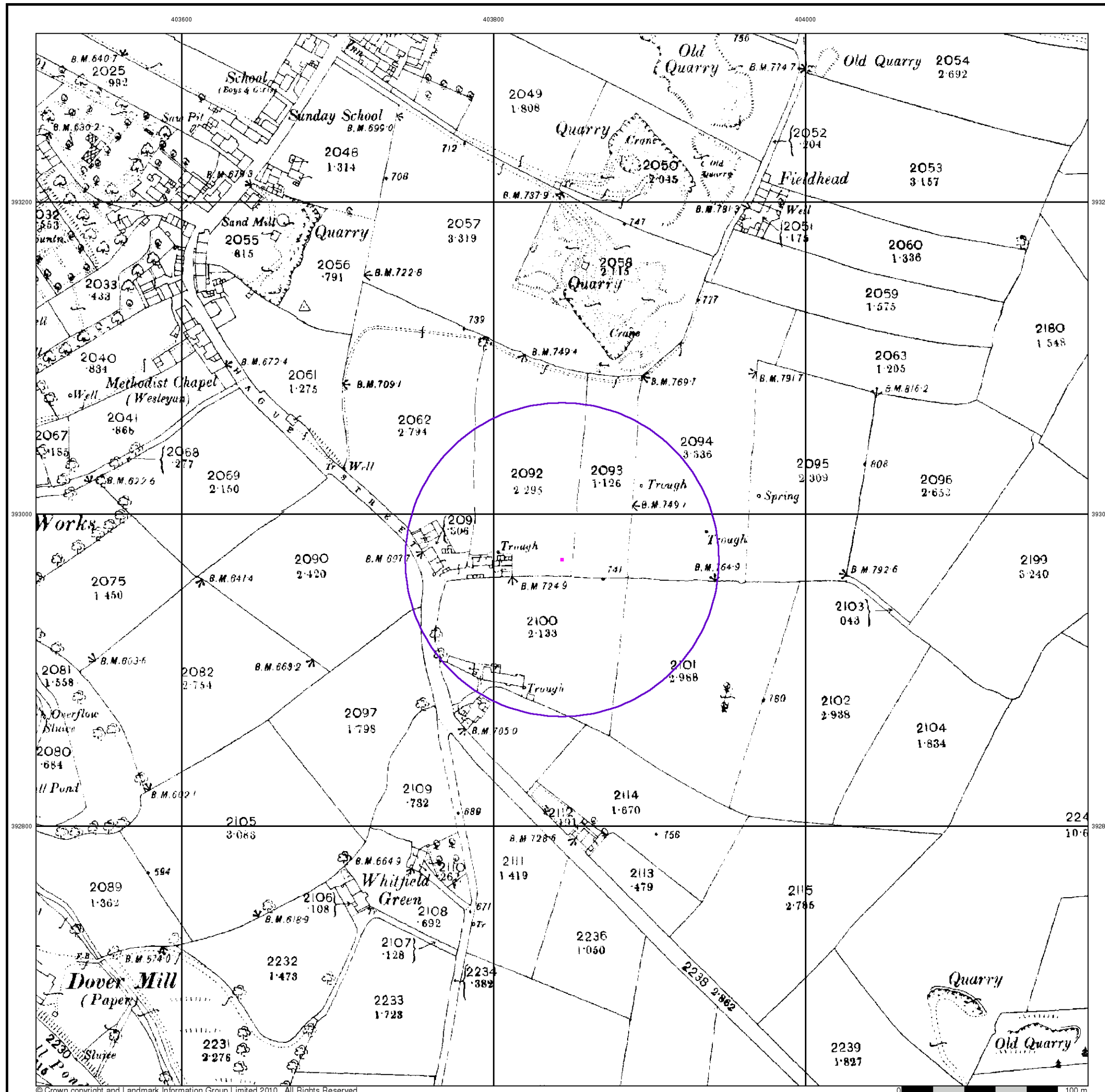


Order Details

Order Number: 32919773_1_1
Customer Ref: gpd03610
National Grid Reference: 403840, 392970
Slice: A
Site Area (Ha): 0.01
Search Buffer (m): 100

Site Details

Hoecroft Farm, Hague Street, GLOSSOP, Derbyshire, SK13 7PJ



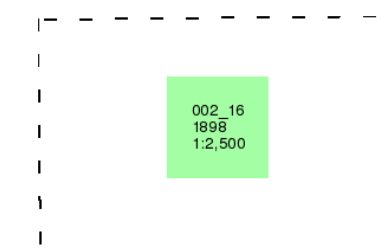
Derbyshire

Published 1898

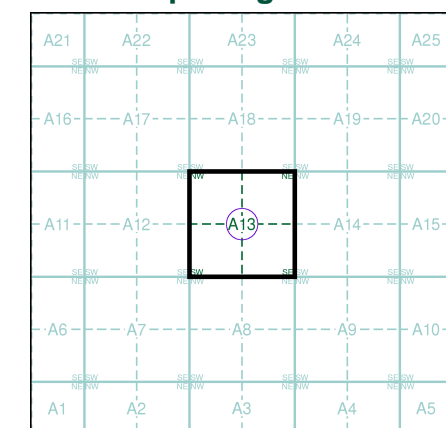
Source map scale - 1:2,500

The historical maps shown were reproduced from maps predominantly held at the scale adopted for England, Wales and Scotland in the 1840's. In 1854 the 1:2,500 scale was adopted for mapping urban areas and by 1896 it covered the whole of what were considered to be the cultivated parts of Great Britain. The published date given below is often some years later than the surveyed date. Before 1938, all OS maps were based on the Cassini Projection, with independent surveys of a single county or group of counties, giving rise to significant inaccuracies in outlying areas.

Map Name(s) and Date(s)



Historical Map - Segment A13

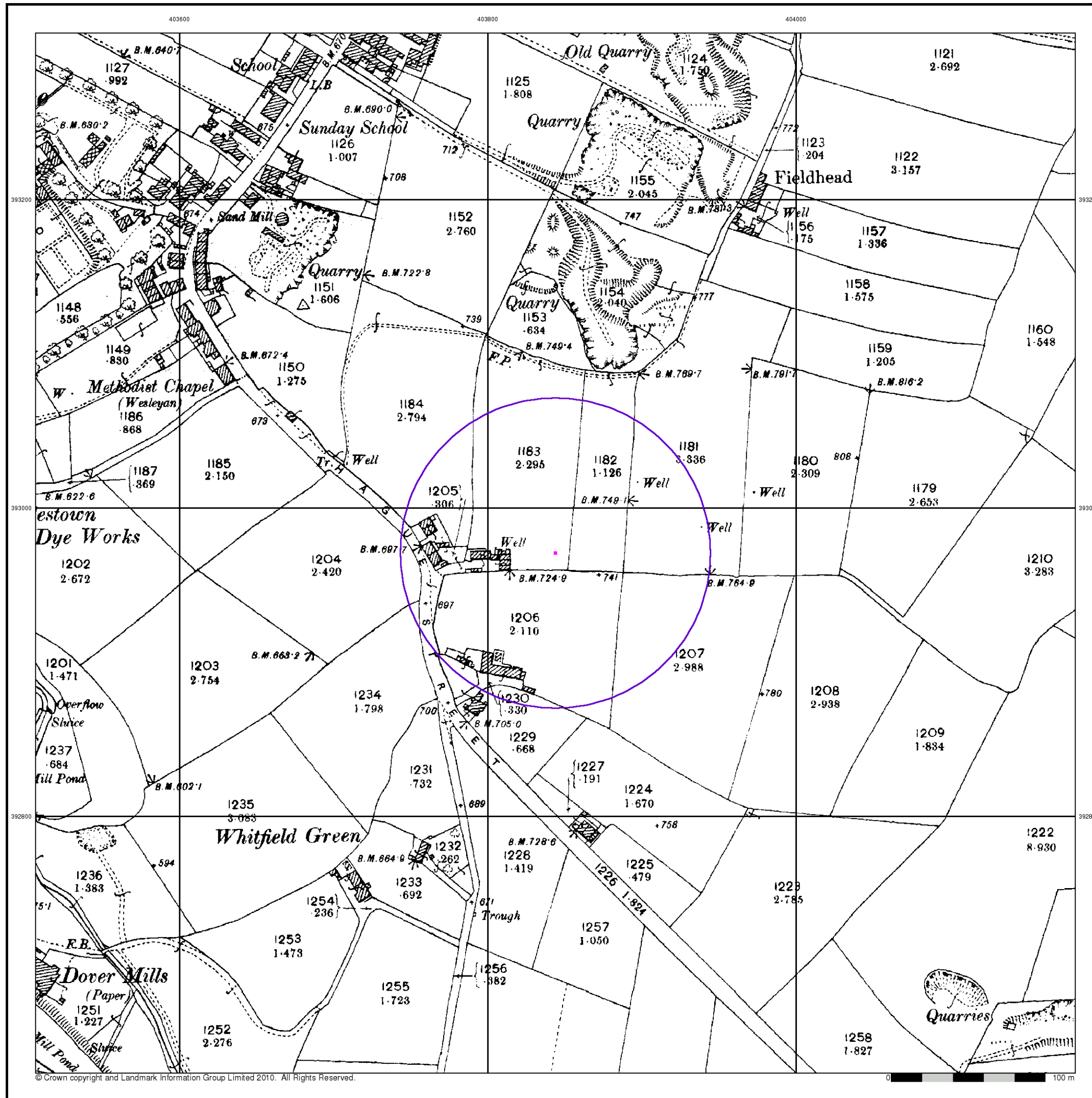


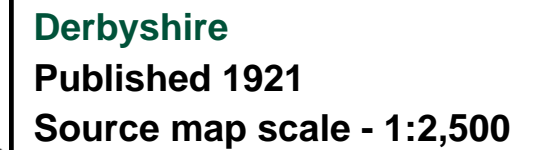
Order Details

Order Number: 32919773_1_1
Customer Ref: gpd03610
National Grid Reference: 403840, 392970
Slice: A
Site Area (Ha): 0.01
Search Buffer (m): 100

Site Details

Hoecroft Farm, Hague Street, GLOSSOP, Derbyshire, SK13 7PJ





Map Name(s) and Date(s)



Order Number: 32919773_1_1
Customer Ref: gpd03610
National Grid Reference: 403840, 392970
Slice: A
Site Area (Ha): 0.01
Search Buffer (m): 100

Hoecroft Farm, Hague Street, GLOSSOP, Derbyshire, SK13
7PJ



Ordnance Survey Plan

Published 1968 - 1972

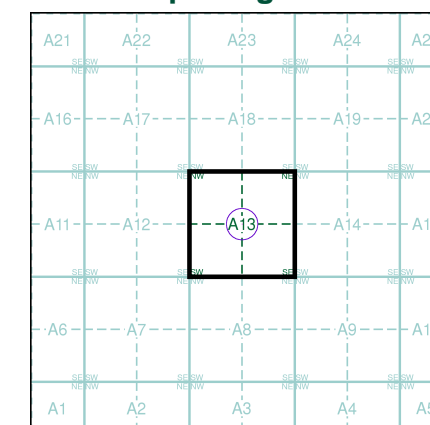
Source map scale - 1:2,500

The historical maps shown were reproduced from maps predominantly held at the scale adopted for England, Wales and Scotland in the 1840's. In 1854 the 1:2,500 scale was adopted for mapping urban areas and by 1896 it covered the whole of what were considered to be the cultivated parts of Great Britain. The published date given below is often some years later than the surveyed date. Before 1938, all OS maps were based on the Cassini Projection, with independent surveys of a single county or group of counties, giving rise to significant inaccuracies in outlying areas.

Map Name(s) and Date(s)

| | |
|---------------------------|---------------------------|
| SK0393 1968 1:2,500 | SK0493 1968 1:2,500 |
| SK0392 1969 1:2,500 | SK0492 1972 1:2,500 |

Historical Map - Segment A13

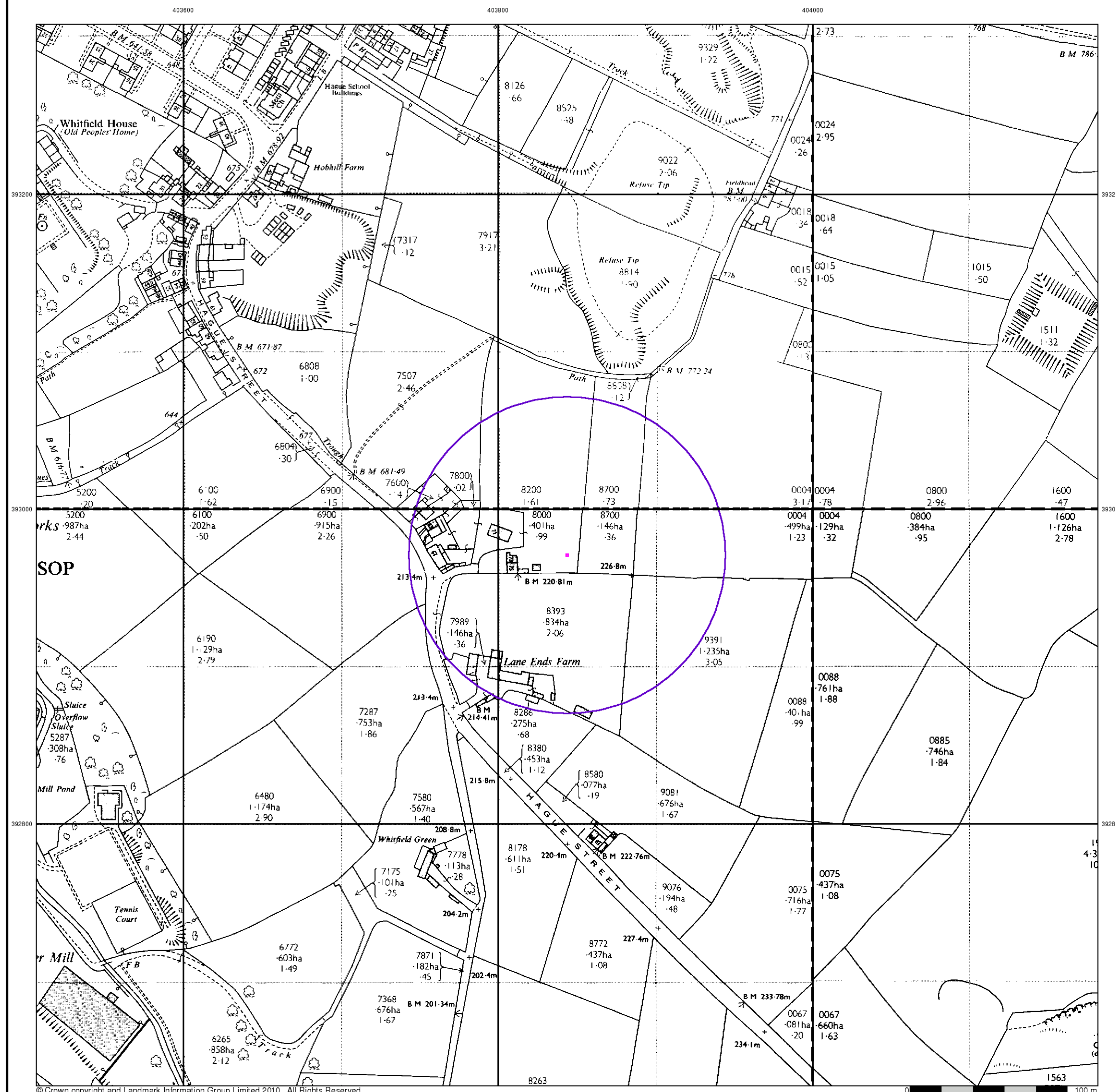


Order Details

Order Number: 32919773_1_1
 Customer Ref: gpd03610
 National Grid Reference: 403840, 392970
 Slice: A
 Site Area (Ha): 0.01
 Search Buffer (m): 100

Site Details

Hoecroft Farm, Hague Street, GLOSSOP, Derbyshire, SK13 7PJ



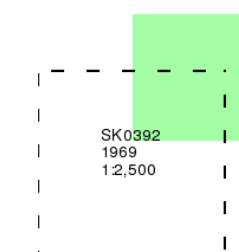
Additional SIMs

Published 1969

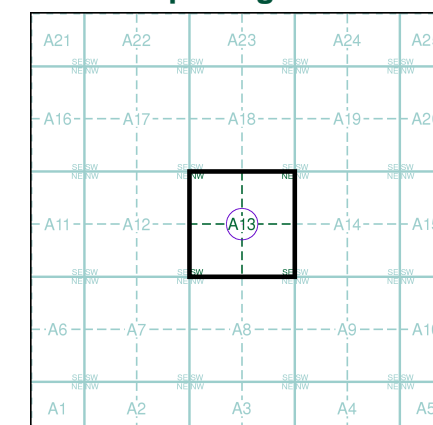
Source map scale - 1:2,500

The SIM cards (Ordnance Survey's 'Survey of Information on Microfilm') are further, minor editions of mapping which were produced and published in between the main editions as an area was updated. They date from 1947 to 1994, and contain detailed information on buildings, roads and land-use. These maps were produced at both 1:2,500 and 1:1,250 scales.

Map Name(s) and Date(s)



Historical Map - Segment A13

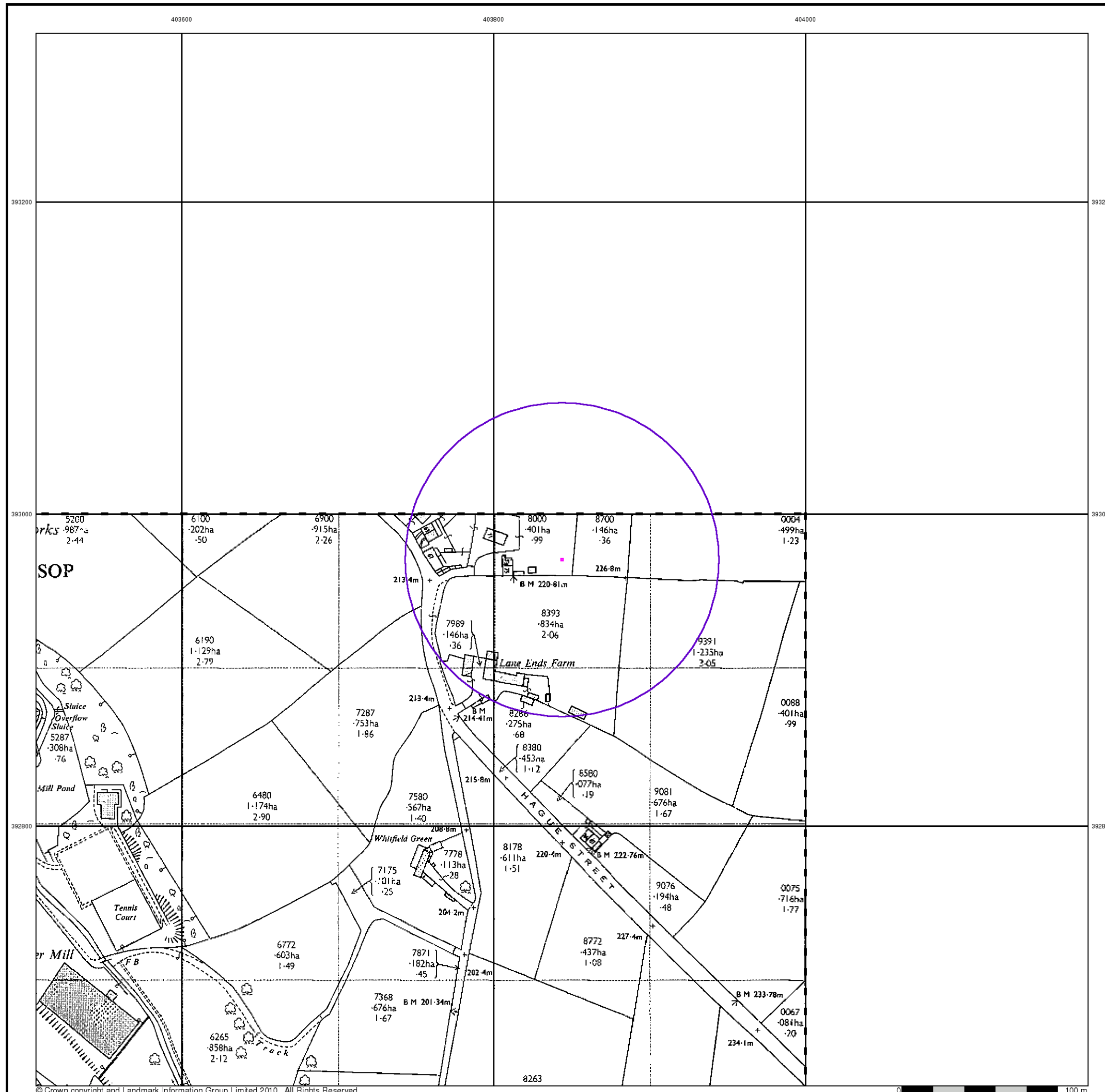


Order Details

Order Number: 32919773_1_1
 Customer Ref: gpd03610
 National Grid Reference: 403840, 392970
 Slice: A
 Site Area (Ha): 0.01
 Search Buffer (m): 100

Site Details

Hoecroft Farm, Hague Street, GLOSSOP, Derbyshire, SK13 7PJ



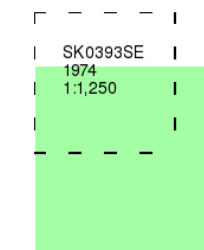
Ordnance Survey Plan

Published 1974

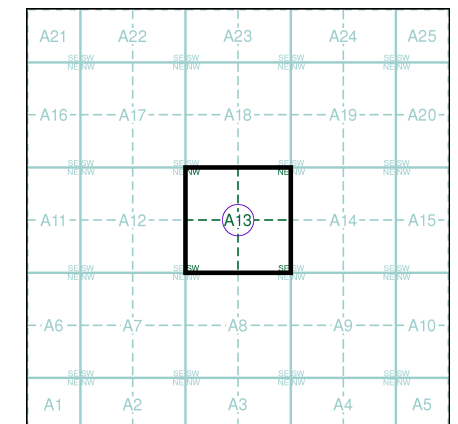
Source map scale - 1:1,250

The historical maps shown were reproduced from maps predominantly held at the scale adopted for England, Wales and Scotland in the 1840's. In 1854 the 1:2,500 scale was adopted for mapping urban areas and by 1896 it covered the whole of what were considered to be the cultivated parts of Great Britain. The published date given below is often some years later than the surveyed date. Before 1938, all OS maps were based on the Cassini Projection, with independent surveys of a single county or group of counties, giving rise to significant inaccuracies in outlying areas.

Map Name(s) and Date(s)



Historical Map - Segment A13

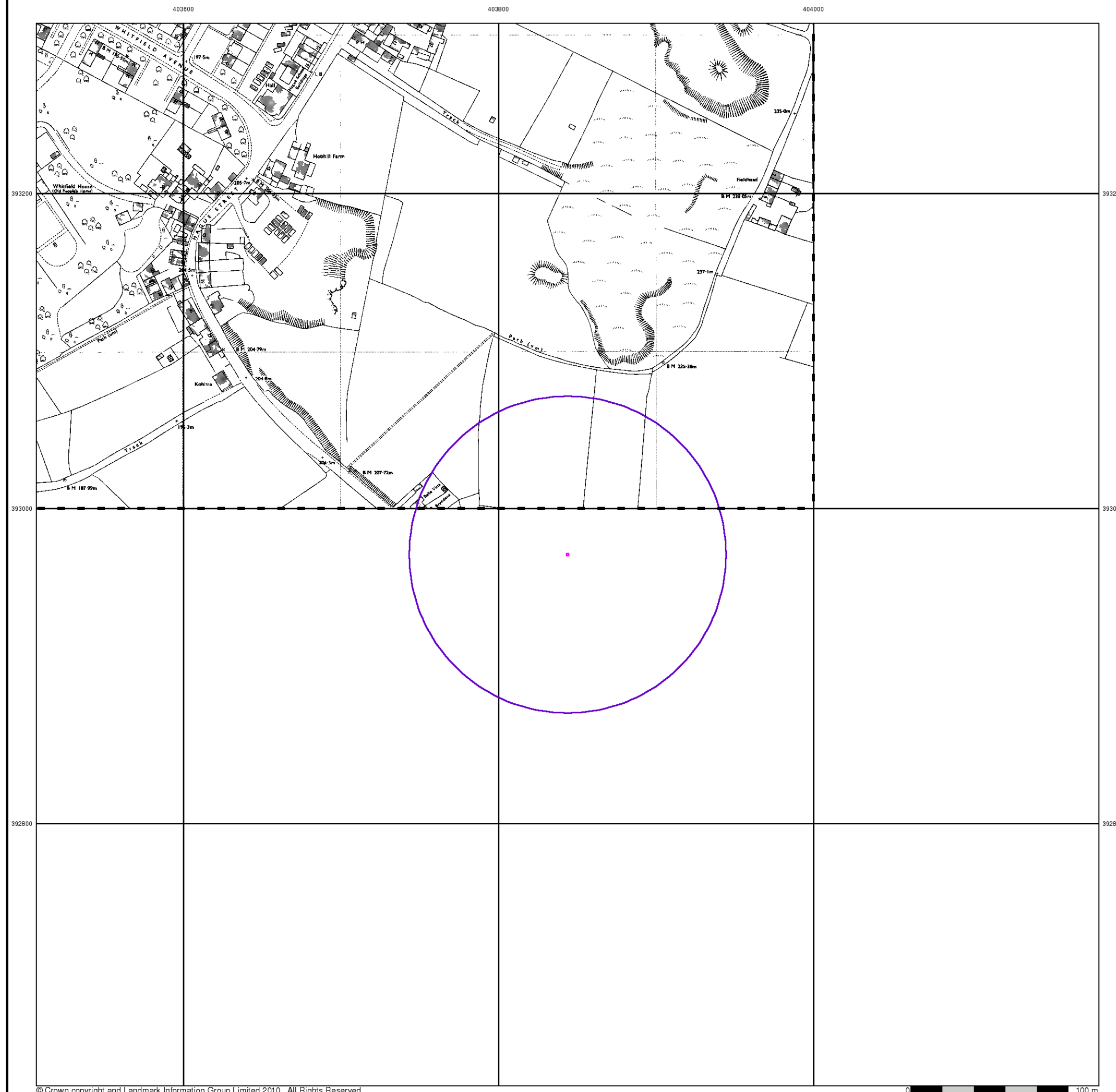


Order Details

Order Number: 32919773_1_1
 Customer Ref: gpd03610
 National Grid Reference: 403840, 392970
 Slice: A
 Site Area (Ha): 0.01
 Search Buffer (m): 100

Site Details

Hoecroft Farm, Hague Street, GLOSSOP, Derbyshire, SK13 7PJ



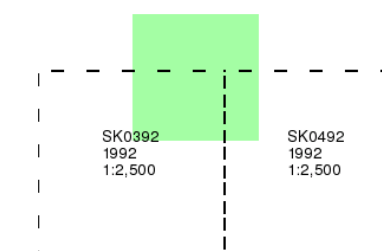
Large-Scale National Grid Data

Published 1992

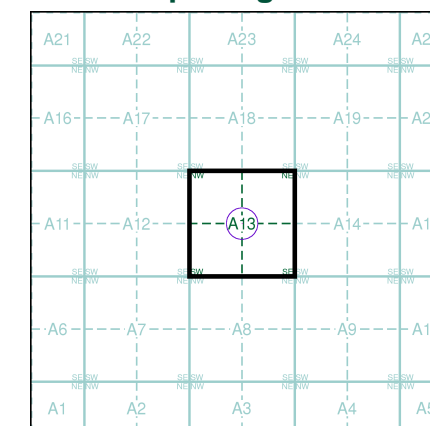
Source map scale - 1:2,500

'Large Scale National Grid Data' superseded SIM cards (Ordnance Survey's 'Survey of Information on Microfilm') in 1992, and continued to be produced until 1999. These maps were the fore-runners of digital mapping and so provide detailed information on houses and roads, but tend to show less topographic features such as vegetation. These maps were produced at both 1:2,500 and 1:1,250 scales.

Map Name(s) and Date(s)



Historical Map - Segment A13

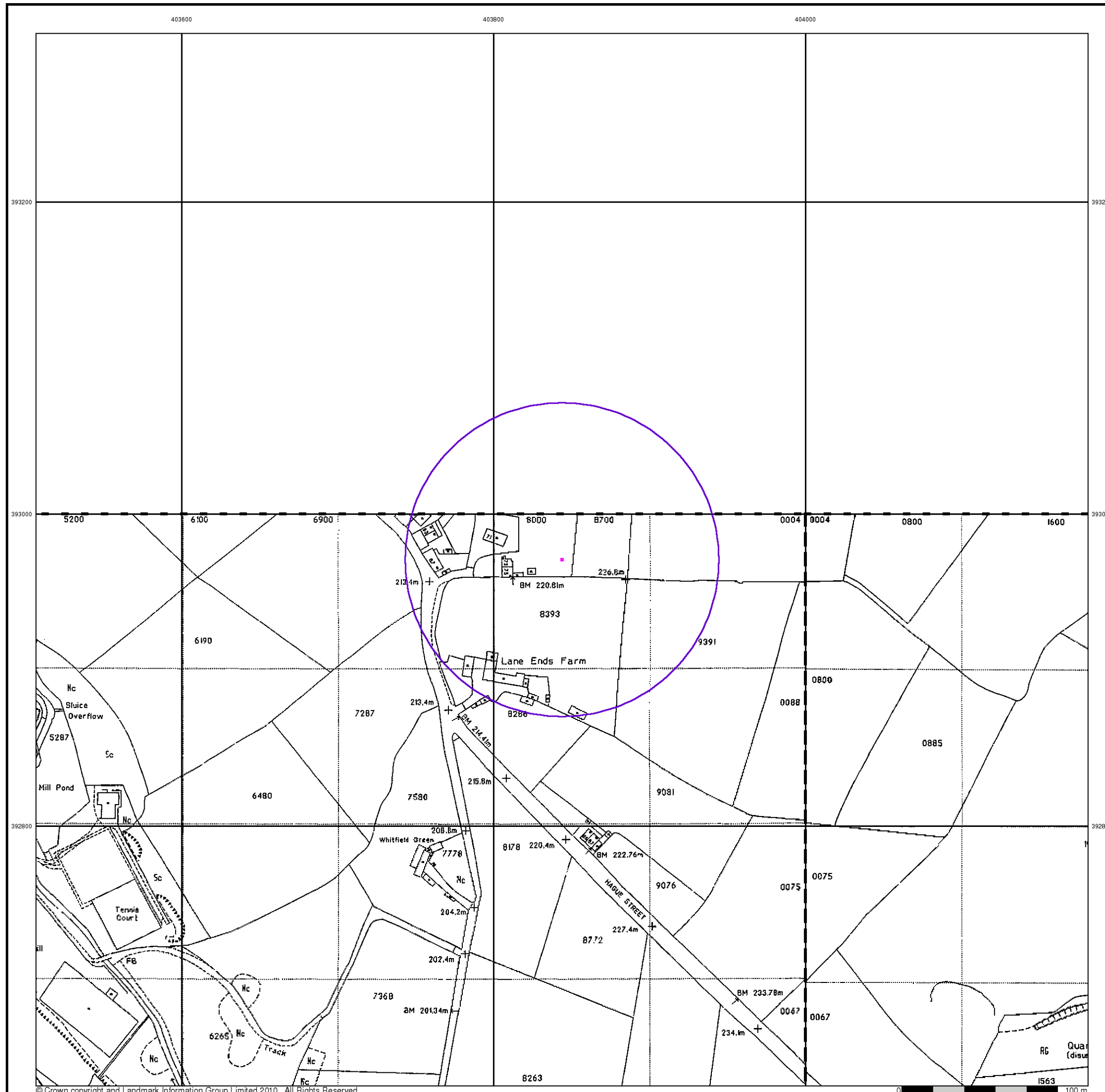


Order Details

Order Number: 32919773_1_1
 Customer Ref: gpd03610
 National Grid Reference: 403840, 392970
 Slice: A
 Site Area (Ha): 0.01
 Search Buffer (m): 100

Site Details

Hoecroft Farm, Hague Street, GLOSSOP, Derbyshire, SK13 7PJ



Large-Scale National Grid Data

Published 1992

Source map scale - 1:1,250

'Large Scale National Grid Data' superseded SIM cards (Ordnance Survey's 'Survey of Information on Microfilm') in 1992, and continued to be produced until 1999. These maps were the fore-runners of digital mapping and so provide detailed information on houses and roads, but tend to show less topographic features such as vegetation. These maps were produced at both 1:2,500 and 1:1,250 scales.

Map Name(s) and Date(s)

| | |
|----------|----------|
| SK0393SE | SK0493SW |
| 1992 | 1992 |
| 1:1,250 | 1:1,250 |

Historical Map - Segment A13

| | | | | |
|-----|-----|-----|-----|-----|
| A21 | A22 | A23 | A24 | A25 |
| A16 | A17 | A18 | A19 | A20 |
| A11 | A12 | A13 | A14 | A15 |
| A6 | A7 | A8 | A9 | A10 |
| A1 | A2 | A3 | A4 | A5 |

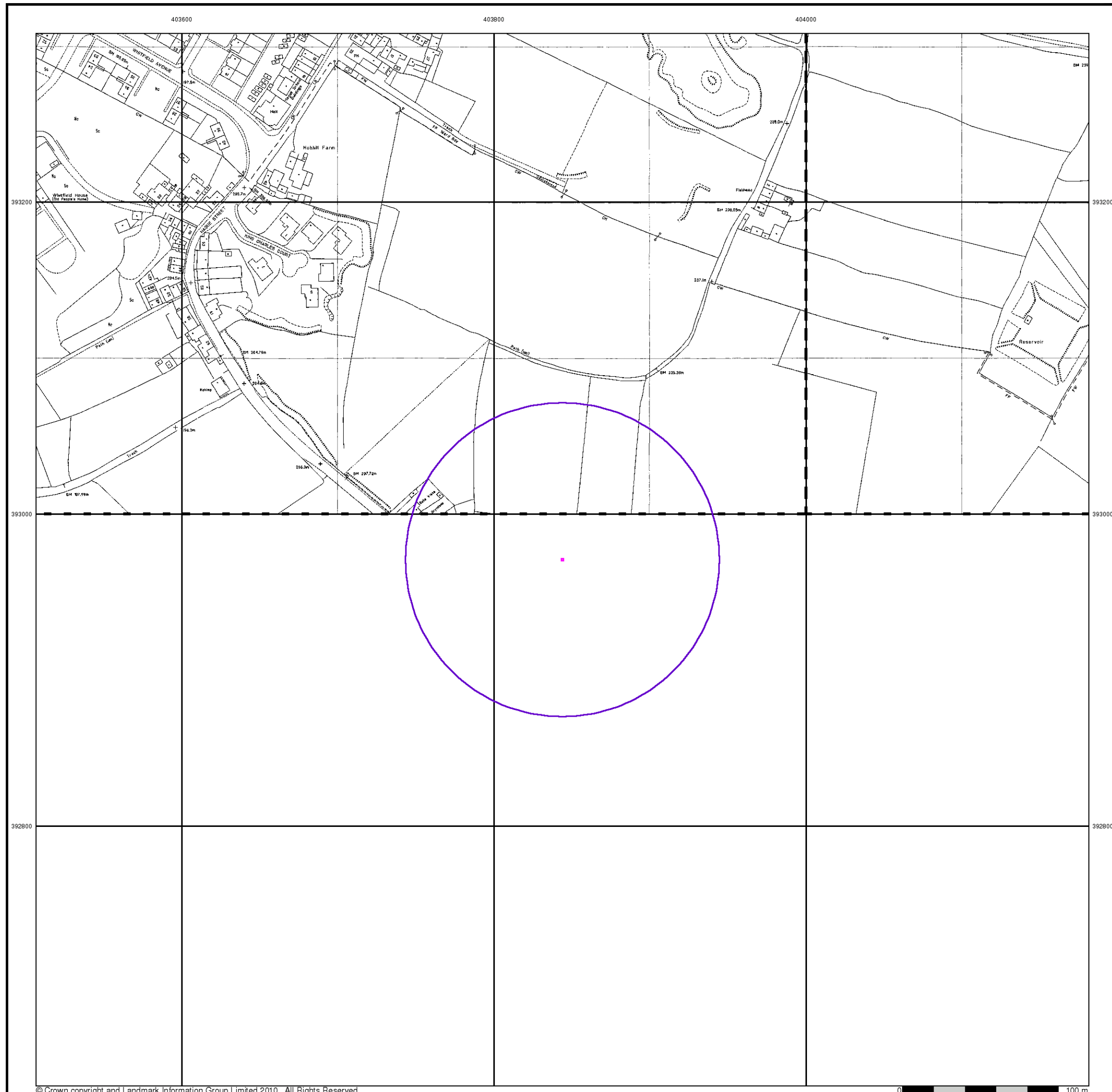


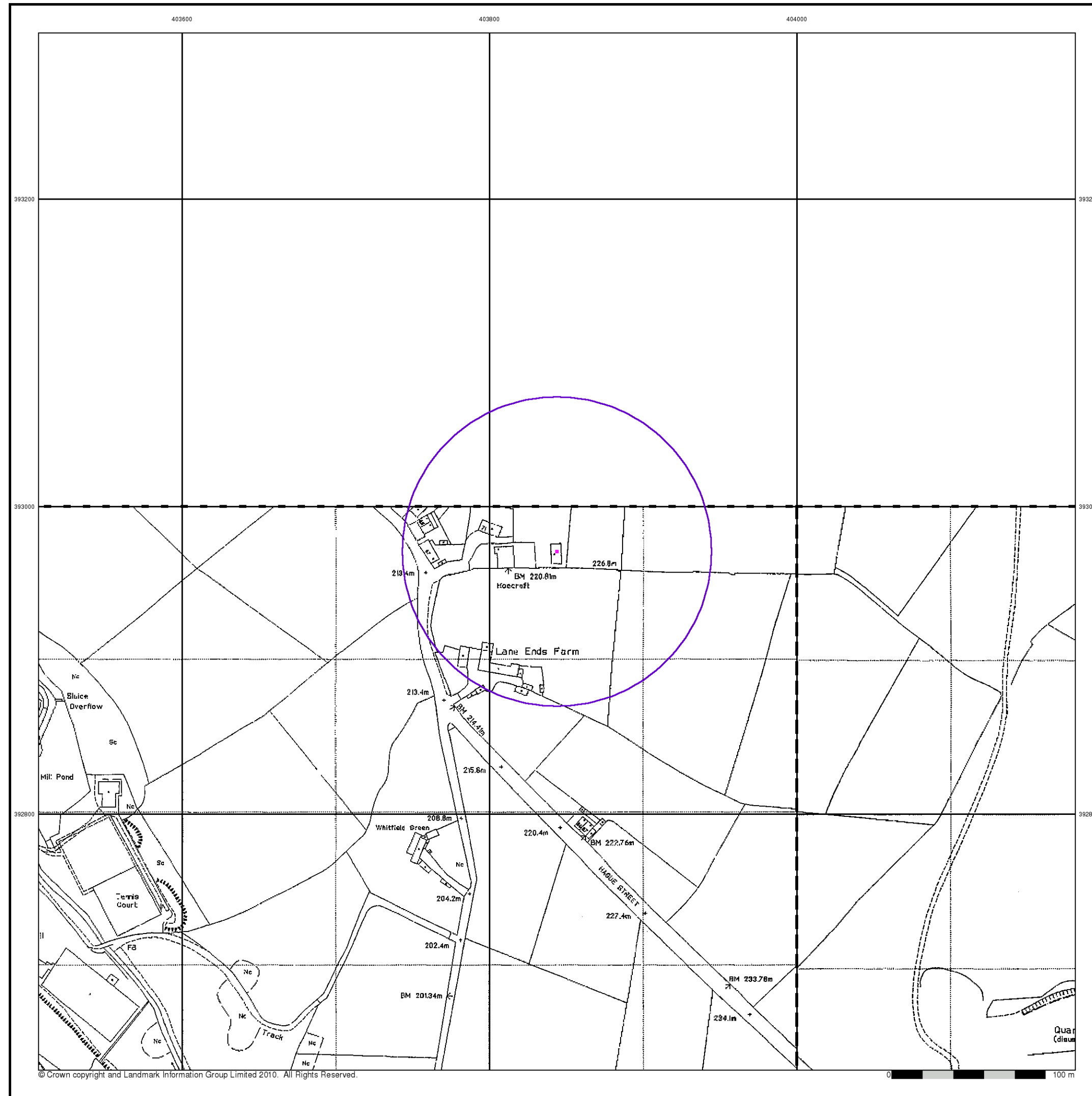
Order Details

Order Number: 32919773_1_1
 Customer Ref: gpd03610
 National Grid Reference: 403840, 392970
 Slice: A
 Site Area (Ha): 0.01
 Search Buffer (m): 100

Site Details

Hoecroft Farm, Hague Street, GLOSSOP, Derbyshire, SK13 7PJ





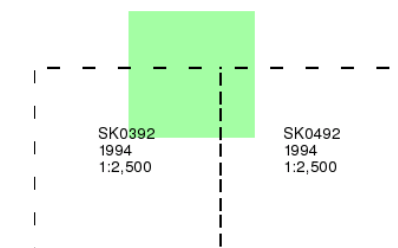
Large-Scale National Grid Data

Published 1994

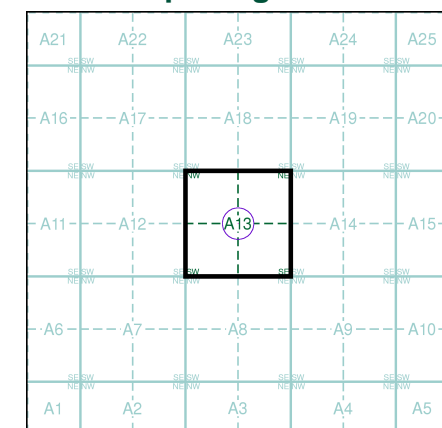
Source map scale - 1:2,500

'Large Scale National Grid Data' superseded SIM cards (Ordnance Survey's 'Survey of Information on Microfilm') in 1992, and continued to be produced until 1999. These maps were the fore-runners of digital mapping and so provide detailed information on houses and roads, but tend to show less topographic features such as vegetation. These maps were produced at both 1:2,500 and 1:1,250 scales.

Map Name(s) and Date(s)



Historical Map - Segment A13



Order Details

Order Number: 32919773_1_1
Customer Ref: gpd03610
National Grid Reference: 403840, 392970
Slice: A
Site Area (Ha): 0.01
Search Buffer (m): 100

Site Details

Hoecroft Farm, Hague Street, GLOSSOP, Derbyshire, SK13 7PJ



Tel: 0844 844 9952
Fax: 0844 844 9951
Web: www.envirocheck.co.uk

Large-Scale National Grid Data

Published 1994

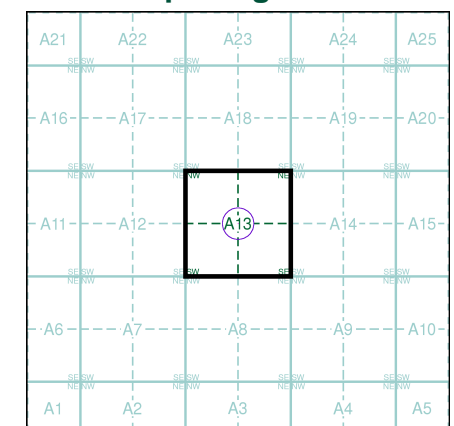
Source map scale - 1:1,250

'Large Scale National Grid Data' superseded SIM cards (Ordnance Survey's 'Survey of Information on Microfilm') in 1992, and continued to be produced until 1999. These maps were the fore-runners of digital mapping and so provide detailed information on houses and roads, but tend to show less topographic features such as vegetation. These maps were produced at both 1:2,500 and 1:1,250 scales.

Map Name(s) and Date(s)

| | |
|----------|----------|
| SK0393SE | SK0493SW |
| 1994 | 1994 |
| 1:1,250 | 1:1,250 |

Historical Map - Segment A13



Order Details

Order Number: 32919773_1_1
 Customer Ref: gpd03610
 National Grid Reference: 403840, 392970
 Slice: A
 Site Area (Ha): 0.01
 Search Buffer (m): 100

Site Details

Hoecroft Farm, Hague Street, GLOSSOP, Derbyshire, SK13 7PJ

