



Envirocheck[®] Report:

Datasheet

Order Details:

Order Number:

31496696_1_1

Customer Reference:

2319

National Grid Reference:

403370, 394310

Slice:

A

Site Area (Ha):

0.02

Search Buffer (m):

1000

Site Details:

38, Howard Street
Glossop
SK13 7DD

Client Details:

MR J Henning
Integra Consulting Engineers
2nd Floor, Fountain House
83 Fountain Street
Manchester
M2 2EE

Report Section	Page Number
Summary	-
Agency & Hydrological	1
Waste	32
Hazardous Substances	-
Geological	33
Industrial Land Use	35
Sensitive Land Use	44
Data Currency	45
Data Suppliers	50
Useful Contacts	51

Introduction

The Environment Act 1995 has made site sensitivity a key issue, as the legislation pays as much attention to the pathways by which contamination could spread, and to the vulnerable targets of contamination, as it does the potential sources of contamination. For this reason, Landmark's Site Sensitivity maps and Datasheet(s) place great emphasis on statutory data provided by the Environment Agency and the Scottish Environment Protection Agency; it also incorporates data from Natural England (and the Scottish and Welsh equivalents) and Local Authorities; and highlights hydrogeological features required by environmental and geotechnical consultants. It does not include any information concerning past uses of land. The datasheet is produced by querying the Landmark database to a distance defined by the client from a site boundary provided by the client.

In the attached datasheet the National Grid References (NGRs) are rounded to the nearest 10m in accordance with Landmark's agreements with a number of Data Suppliers.

Copyright Notice

© Landmark Information Group Limited 2010. The Copyright on the information and data and its format as contained in this Envirocheck® Report ("Report") is the property of Landmark Information Group Limited ("Landmark") and several other Data Providers, including (but not limited to) Ordnance Survey, British Geological Survey, the Environment Agency and Natural England, and must not be reproduced in whole or in part by photocopying or any other method. The Report is supplied under Landmark's Terms and Conditions accepted by the Customer. A copy of Landmark's Terms and Conditions can be found with the Index Map for this report. Additional copies of the Report may be obtained from Landmark, subject to Landmark's charges in force from time to time. The Copyright, design rights and any other intellectual rights shall remain the exclusive property of Landmark and /or other Data providers, whose Copyright material has been included in this Report.

Natural England Copyright Notice

Site of Special Scientific Interest, National Nature Reserve, Ramsar, Special Protection Area, Special Conservation Area, Marine Nature Reserve data (derived from Ordnance Survey 1:10000 raster) is provided by, and used with the permission of, Natural England who retain the copyright and Intellectual Property Rights for the data.

Ove Arup Copyright Notice

The Data provided in this report was obtained on Licence from Ove Arup & Partners Limited (for further information, contact mining.review@arup.com). No reproduction or further use of such Data is to be made without the prior written consent of Ove Arup & Partners Limited. The information and data supplied in the product are derived from publicly available records and other third party sources and neither Ove Arup & Partners nor Landmark warrant the accuracy or completeness of such information or data.

Peter Brett Associates Copyright Notice

The cavity data presented has been extracted from the PBA enhanced version of the original DEFRA national cavity databases. PBA/DEFRA retain the copyright & intellectual property rights in the data. Whilst all reasonable efforts are made to check that the information contained in the cavity databases is accurate we do not warrant that the data is complete or error free. The information is based upon our own researches and those collated from a number of external sources and is continually being augmented and updated by PBA. In no event shall PBA/DEFRA or Landmark be liable for any loss or damage including, without limitation, indirect or consequential loss or damage arising from the use of this data.

Radon Potential dataset Copyright Notice

Information supplied from a joint dataset compiled by The British Geological Survey and the Health Protection Agency.

Report Version v47.0

Data Type	Page Number	On Site	0 to 250m	251 to 500m	501 to 1000m (*up to 2000m)
Agency & Hydrological					
Contaminated Land Register Entries and Notices					
Discharge Consents	pg 1			11	12
Enforcement and Prohibition Notices					
Integrated Pollution Controls	pg 6			2	10
Integrated Pollution Prevention And Control	pg 8				3
Local Authority Integrated Pollution Prevention And Control	pg 9			1	
Local Authority Pollution Prevention and Controls	pg 9		1	4	4
Local Authority Pollution Prevention and Control Enforcements	pg 10		1		
Nearest Surface Water Feature	pg 10			Yes	
Pollution Incidents to Controlled Waters	pg 10			13	45
Prosecutions Relating to Authorised Processes	pg 20		1		
Prosecutions Relating to Controlled Waters					
Registered Radioactive Substances					
River Quality	pg 20			1	1
River Quality Biology Sampling Points					
River Quality Chemistry Sampling Points					
Substantiated Pollution Incident Register	pg 20				3
Water Abstractions	pg 21		2	1	23 (*13)
Water Industry Act Referrals					
Groundwater Vulnerability	pg 30	Yes	n/a	n/a	n/a
Source Protection Zones					
Extreme Flooding from Rivers or Sea without Defences	pg 30		Yes	n/a	n/a
Flooding from Rivers or Sea without Defences				n/a	n/a
Areas Benefiting from Flood Defences				n/a	n/a
Flood Water Storage Areas				n/a	n/a
Flood Defences				n/a	n/a
Waste					
BGS Recorded Landfill Sites					
Historical Landfill Sites	pg 32				1
Integrated Pollution Control Registered Waste Sites					
Licensed Waste Management Facilities (Landfill Boundaries)					
Licensed Waste Management Facilities (Locations)					
Local Authority Recorded Landfill Sites	pg 32				1
Registered Landfill Sites					
Registered Waste Transfer Sites					
Registered Waste Treatment or Disposal Sites					

Data Type	Page Number	On Site	0 to 250m	251 to 500m	501 to 1000m (*up to 2000m)
Hazardous Substances					
Control of Major Accident Hazards Sites (COMAH)					
Explosive Sites					
Notification of Installations Handling Hazardous Substances (NIHHS)					
Planning Hazardous Substance Consents					
Planning Hazardous Substance Enforcements					
Geological					
BGS Recorded Mineral Sites	pg 33			1	5
BGS 1:625,000 Solid Geology	pg 34	Yes	n/a	n/a	n/a
Brine Compensation Area			n/a	n/a	n/a
Coal Mining Affected Areas			n/a	n/a	n/a
Mining Instability			n/a	n/a	n/a
Natural and Mining Cavities					
Potential for Collapsible Ground Stability Hazards				n/a	n/a
Potential for Compressible Ground Stability Hazards	pg 34		Yes	n/a	n/a
Potential for Ground Dissolution Stability Hazards				n/a	n/a
Potential for Landslide Ground Stability Hazards	pg 34	Yes		n/a	n/a
Potential for Running Sand Ground Stability Hazards	pg 34	Yes	Yes	n/a	n/a
Potential for Shrinking or Swelling Clay Ground Stability Hazards	pg 34	Yes		n/a	n/a
Radon Potential - Radon Affected Areas			n/a	n/a	n/a
Radon Potential - Radon Protection Measures			n/a	n/a	n/a
Shallow Mining Hazards				n/a	n/a
Industrial Land Use					
Contemporary Trade Directory Entries	pg 35		16	37	40
Fuel Station Entries	pg 42			1	3

Data Type	Page Number	On Site	0 to 250m	251 to 500m	501 to 1000m (*up to 2000m)
Sensitive Land Use					
Areas of Adopted Green Belt	pg 44				2
Areas of Unadopted Green Belt					
Areas of Outstanding Natural Beauty					
Environmentally Sensitive Areas					
Forest Parks					
Local Nature Reserves					
Marine Nature Reserves					
National Nature Reserves					
National Parks					
Nitrate Sensitive Areas					
Nitrate Vulnerable Zones	pg 44	1			
Ramsar Sites					
Sites of Special Scientific Interest					
Special Areas of Conservation					
Special Protection Areas					

Map ID	Details	Quadrant Reference (Compass Direction)	Estimated Distance From Site	Contact	NGR
1	Discharge Consents Operator: United Utilities Water Plc Property Type: Sewerage Network - Pumping Station - Water Company Location: Shrewsbury St, Glossop, High Peak, Derbyshire Authority: Environment Agency, North West Region Catchment Area: Not Given Reference: 01pea0031 Permit Version: 1 Effective Date: 15th September 1993 Issued Date: Not Supplied Revocation Date: 15th September 1993 Discharge Type: Sewage Discharges - Final/Treated Effluent - Water Company Discharge: Freshwater Stream/River Environment: Receiving Water: Glossop Brook Status: Authorisation revoked Positional Accuracy: Located by supplier to within 100m	A13SW (SW)	325	1	403090 394130
2	Discharge Consents Operator: United Utilities Water Plc Property Type: Sewerage Network - Sewers - Water Company Location: North Road, Glossop, Derbyshire Authority: Environment Agency, North West Region Catchment Area: Not Supplied Reference: 016982640 Permit Version: 2 Effective Date: 17th March 2005 Issued Date: 17th March 2005 Revocation Date: Not Supplied Discharge Type: Public Sewage: Storm Sewage Overflow Discharge: Freshwater Stream/River Environment: Receiving Water: Glossop Brook Status: Modified (Water Resources Act 1991, Schedule 10 as amended by Environment Act 1995) Positional Accuracy: Located by supplier to within 10m	A13NW (NW)	348	1	403090 394530
2	Discharge Consents Operator: United Utilities Water Plc Property Type: Sewerage Network - Sewers - Water Company Location: North Road, Glossop, Derbyshire Authority: Environment Agency, North West Region Catchment Area: Not Given Reference: 01PEA0084 Permit Version: 1 Effective Date: 1st January 1995 Issued Date: Not Supplied Revocation Date: 1st January 1995 Discharge Type: Public Sewage: Storm Sewage Overflow Discharge: Freshwater Stream/River Environment: Receiving Water: Trib Glossop Brook Status: Consent revoked or revised: New Consent issued (Section 37(1)) Positional Accuracy: Located by supplier to within 100m	A13NW (NW)	348	1	403090 394530
2	Discharge Consents Operator: United Utilities Water Plc Property Type: Sewerage Network - Sewers - Water Company Location: North Road, Glossop, Derbyshire Authority: Environment Agency, North West Region Catchment Area: Not Given Reference: 016982640 Permit Version: 1 Effective Date: 28th November 1994 Issued Date: Not Supplied Revocation Date: 16th March 2005 Discharge Type: Storm Water Overflow Discharge: Freshwater Stream/River Environment: Receiving Water: Trib Glossop Brook Status: Consent revoked or revised: New Consent issued (Section 37(1)) Positional Accuracy: Located by supplier to within 10m	A13NW (NW)	348	1	403090 394530

Map ID	Details	Quadrant Reference (Compass Direction)	Estimated Distance From Site	Contact	NGR
3	Discharge Consents Operator: United Utilities Water Plc Property Type: Sewerage Network - Sewers - Water Company Location: Victoria St, Glossop, High Peak, Derbyshire Authority: Environment Agency, North West Region Catchment Area: River Mersey (Etherow) Reference: 01pea0034 Permit Version: 2 Effective Date: 17th March 2005 Issued Date: 17th March 2005 Revocation Date: Not Supplied Discharge Type: Public Sewage: Storm Sewage Overflow Discharge: Freshwater Stream/River Environment: Receiving Water: Glossop Brook Status: Modified (Water Resources Act 1991, Schedule 10 as amended by Environment Act 1995) Positional Accuracy: Located by supplier to within 10m	A8NE (S)	372	1	403460 393940
3	Discharge Consents Operator: United Utilities Water Plc Property Type: Sewerage Network - Sewers - Water Company Location: Victoria St, Glossop, High Peak, Derbyshire Authority: Environment Agency, North West Region Catchment Area: Not Given Reference: 01PEA0034 Permit Version: 1 Effective Date: 1st January 1995 Issued Date: Not Supplied Revocation Date: 16th March 2005 Discharge Type: Public Sewage: Storm Sewage Overflow Discharge: Freshwater Stream/River Environment: Receiving Water: Glossop Brook Status: Consent revoked or revised: New Consent issued (Section 37(1)) Positional Accuracy: Located by supplier to within 100m	A8NE (S)	372	1	403460 393940
4	Discharge Consents Operator: United Utilities Water Plc Property Type: Sewage Disposal Works - Water Company Location: Dinting Road, High Peak, Derbyshire Authority: Environment Agency, North West Region Catchment Area: Not Supplied Reference: 01pea0062 Permit Version: 2 Effective Date: 17th March 2005 Issued Date: 17th March 2005 Revocation Date: Not Supplied Discharge Type: Public Sewage: Storm Sewage Overflow Discharge: Freshwater Stream/River Environment: Receiving Water: Glossop Brook Status: Modified (Water Resources Act 1991, Schedule 10 as amended by Environment Act 1995) Positional Accuracy: Located by supplier to within 10m	A18SW (NW)	441	1	403130 394690
4	Discharge Consents Operator: United Utilities Water Plc Property Type: Sewage Disposal Works - Water Company Location: Dinting Road, High Peak, Derbyshire Authority: Environment Agency, North West Region Catchment Area: Not Given Reference: 01PEA0062 Permit Version: 1 Effective Date: 1st January 1995 Issued Date: Not Supplied Revocation Date: 16th March 2005 Discharge Type: Public Sewage: Storm Sewage Overflow Discharge: Freshwater Stream/River Environment: Receiving Water: Glossop Brook Status: Consent revoked or revised: New Consent issued (Section 37(1)) Positional Accuracy: Located by supplier to within 100m	A18SW (NW)	441	1	403130 394690

Map ID	Details	Quadrant Reference (Compass Direction)	Estimated Distance From Site	Contact	NGR
5	Discharge Consents Operator: United Utilities Water Plc Property Type: Sewerage Network - Sewers - Water Company Location: St Mary'S Rd, Glossop, Derbyshire Authority: Environment Agency, North West Region Catchment Area: River Mersey (Etherow) Reference: 01PEA0033 Permit Version: 1 Effective Date: 1st January 1995 Issued Date: 1st January 1995 Revocation Date: 30th March 2005 Discharge Type: Public Sewage: Storm Sewage Overflow Discharge: Freshwater Stream/River Environment: Receiving Water: Glossop Brook Status: Authorisation revokedRevoked Positional Accuracy: Located by supplier to within 100m	A8NW (SW)	446	1	403110 393940
5	Discharge Consents Operator: United Utilities Water Plc Property Type: Sewerage Network - Sewers - Water Company Location: St Mary'S Rd, Glossop, Derbyshire Authority: Environment Agency, North West Region Catchment Area: River Mersey (Etherow) Reference: 01pea0033 Permit Version: 2 Effective Date: 31st March 2005 Issued Date: 18th August 2004 Revocation Date: Not Supplied Discharge Type: Public Sewage: Storm Sewage Overflow Discharge: Freshwater Stream/River Environment: Receiving Water: Glossop Brook Status: Varied by Application - (Water Resources Act 1991, Schedule 10 as amended by Environment Act 1995) Positional Accuracy: Located by supplier to within 10m	A8NW (SW)	458	1	403120 393920
6	Discharge Consents Operator: United Utilities Water Plc Property Type: Sewage Disposal Works - Water Company Location: High St West, Glossop, High Peak, Derbyshire Authority: Environment Agency, North West Region Catchment Area: River Mersey (Etherow) Reference: 016892339 Permit Version: 1 Effective Date: 31st March 2006 Issued Date: 17th March 2005 Revocation Date: Not Supplied Discharge Type: Public Sewage: Storm Sewage Overflow Discharge: Freshwater Stream/River Environment: Receiving Water: Glossop Brook Status: New Consent (Water Resources Act 1991, Section 88 & Schedule 10 as amended by Environment Act 1995) Positional Accuracy: Located by supplier to within 10m	A12SE (SW)	474	1	402940 394090
6	Discharge Consents Operator: United Utilities Water Plc Property Type: Sewage Disposal Works - Water Company Location: High St West, Glossop, High Peak, Derbyshire Authority: Environment Agency, North West Region Catchment Area: Not Given Reference: 01PEA0028 Permit Version: 2 Effective Date: 1st January 1995 Issued Date: 1st January 1995 Revocation Date: 11th July 2005 Discharge Type: Public Sewage: Storm Sewage Overflow Discharge: Freshwater Stream/River Environment: Receiving Water: Glossop Brook Status: Authorisation revokedRevoked Positional Accuracy: Located by supplier to within 100m	A12SE (SW)	501	1	402920 394070

Map ID	Details	Quadrant Reference (Compass Direction)	Estimated Distance From Site	Contact	NGR
6	Discharge Consents Operator: United Utilities Water Plc Property Type: Sewage Disposal Works - Water Company Location: High St West, Glossop, High Peak, Derbyshire Authority: Environment Agency, North West Region Catchment Area: Not Supplied Reference: 01pea0028 Permit Version: 1 Effective Date: 1st April 1991 Issued Date: Not Supplied Revocation Date: 31st December 1994 Discharge Type: Public Sewage: Storm Sewage Overflow Discharge: Not Supplied Environment: Receiving Water: Not Supplied Status: Authorisation revokedRevoked Positional Accuracy: Located by supplier to within 10m	A12SE (SW)	501	1	402920 394070
7	Discharge Consents Operator: United Utilities Water Plc Property Type: Sewage Disposal Works - Water Company Location: Cornmill Bridge, Sheffield, Derbyshire Authority: Environment Agency, North West Region Catchment Area: River Mersey (Etherow) Reference: 016993523 Permit Version: 1 Effective Date: 4th December 2006 Issued Date: 4th December 2006 Revocation Date: Not Supplied Discharge Type: Public Sewage: Storm Sewage Overflow Discharge: Freshwater Stream/River Environment: Receiving Water: Shelf Brook, Trib Glossop Brk Status: Modified (Water Resources Act 1991, Schedule 10 as amended by Environment Act 1995) Positional Accuracy: Located by supplier to within 10m	A14SW (E)	609	1	403970 394170
7	Discharge Consents Operator: United Utilities Water Plc Property Type: Sewage Disposal Works - Water Company Location: Cornmill Bridge, Sheffield, Derbyshire Authority: Environment Agency, North West Region Catchment Area: River Mersey (Etherow) Reference: 01pea0027 Permit Version: 2 Effective Date: 31st March 2004 Issued Date: 31st March 2004 Revocation Date: 3rd December 2006 Discharge Type: Public Sewage: Storm Sewage Overflow Discharge: Freshwater Stream/River Environment: Receiving Water: Shelf Brook, Trib Glossop Brk Status: Modified (Water Resources Act 1991, Schedule 10 as amended by Environment Act 1995) Positional Accuracy: Located by supplier to within 10m	A14SW (E)	609	1	403970 394170
7	Discharge Consents Operator: United Utilities Water Plc Property Type: Sewage Disposal Works - Water Company Location: Cornmill Bridge, Sheffield, Derbyshire Authority: Environment Agency, North West Region Catchment Area: Not Given Reference: 01PEA0027 Permit Version: 1 Effective Date: 1st January 1995 Issued Date: Not Supplied Revocation Date: 30th March 2004 Discharge Type: Public Sewage: Storm Sewage Overflow Discharge: Freshwater Stream/River Environment: Receiving Water: Glossop Brook Status: Consent revoked or revised: New Consent issued (Section 37(1)) Positional Accuracy: Located by supplier to within 100m	A14SW (E)	609	1	403970 394170

Map ID	Details	Quadrant Reference (Compass Direction)	Estimated Distance From Site	Contact	NGR
8	Discharge Consents Operator: E And R Polymers Ltd Property Type: Grain Milling Location: Wren Nest Factory, Glossop, Derbyshire Authority: Environment Agency, North West Region Catchment Area: Not Given Reference: 016991638 Permit Version: 2 Effective Date: 2nd March 1995 Issued Date: Not Supplied Revocation Date: 14th December 2001 Discharge Type: Trade Discharges - Cooling Water Discharge: Freshwater Stream/River Environment: Receiving Water: Glossop Brook Status: Authorisation revokedRevoked Positional Accuracy: Located by supplier to within 100m	A9NW (SE)	650	1	403920 393950
8	Discharge Consents Operator: Volcrepe Ltd Property Type: Grain Milling Location: Wren Nest Factory, Glossop, Derbyshire Authority: Environment Agency, North West Region Catchment Area: Not Supplied Reference: 016991638 Permit Version: 1 Effective Date: 13th March 1992 Issued Date: Not Supplied Revocation Date: 1st March 1995 Discharge Type: Trade Discharges - Cooling Water Discharge: Freshwater Stream/River Environment: Receiving Water: Glossop Brook Status: Authorisation revokedRevoked Positional Accuracy: Located by supplier to within 10m	A9NW (SE)	650	1	403920 393950
9	Discharge Consents Operator: E And R Polymers Ltd Property Type: Household Textiles Location: Milltown Factory, Glossop, Derbyshire Authority: Environment Agency, North West Region Catchment Area: Not Given Reference: 016992860 Permit Version: 1 Effective Date: 2nd March 1995 Issued Date: Not Supplied Revocation Date: 1st February 2005 Discharge Type: Trade Discharges - Cooling Water Discharge: Freshwater Stream/River Environment: Receiving Water: Glossop Brook Status: Authorisation revokedRevoked Positional Accuracy: Located by supplier to within 100m	A12SW (W)	789	1	402600 394100
10	Discharge Consents Operator: C.M. Storah Property Type: Domestic Property (Single) Location: 15 York Street Swo, Glossop, Derbyshire Authority: Environment Agency, North West Region Catchment Area: Not Given Reference: 016991088 Permit Version: 1 Effective Date: 4th March 1986 Issued Date: Not Supplied Revocation Date: 1st July 1991 Discharge Type: Discharge Of Other Matter-Surface Water Discharge: Freshwater Stream/River Environment: Receiving Water: Trib Shelf Brook Status: Authorisation revokedRevoked Positional Accuracy: Located by supplier to within 100m	A14SE (E)	822	1	404200 394300

Map ID	Details	Quadrant Reference (Compass Direction)	Estimated Distance From Site	Contact	NGR
11	Discharge Consents Operator: Mclean Homes Nw & Cheshire Ltd Property Type: Domestic Property (Multiple) Location: Orand Development Swo, Opposite 81 Primrose Lane, Glossop, Derbyshire Authority: Environment Agency, North West Region Catchment Area: Not Given Reference: 016991021 Permit Version: 1 Effective Date: 18th June 1985 Issued Date: Not Supplied Revocation Date: 1st July 1991 Discharge Type: Discharge Of Other Matter-Surface Water Discharge: Freshwater Stream/River Environment: Receiving Water: Longclough Brook Status: Authorisation revokedRevoked Positional Accuracy: Located by supplier to within 100m	A7NE (SW)	865	1	402800 393650
12	Discharge Consents Operator: United Utilities Water Plc Property Type: Sewerage Network - Pumping Station - Water Company Location: Charlestown Rd, Glossop, High Peak, Derbyshire Authority: Environment Agency, North West Region Catchment Area: Not Given Reference: 01pea0035 Permit Version: 1 Effective Date: 15th September 1993 Issued Date: Not Supplied Revocation Date: 15th September 1993 Discharge Type: Sewage Discharges - Final/Treated Effluent - Water Company Discharge: Into And/Or Watercourse Environment: Receiving Water: Longclough Status: Authorisation revokedRevoked Positional Accuracy: Located by supplier to within 100m	A8SW (S)	889	1	403090 393460
13	Discharge Consents Operator: Southtemple Ltd Property Type: Domestic Property (Multiple) Location: Southtemple Development Swo, 50 Sheffield Road, Glossop, Derbyshire Authority: Environment Agency, North West Region Catchment Area: Not Given Reference: 016991042 Permit Version: 1 Effective Date: 30th September 1985 Issued Date: Not Supplied Revocation Date: 1st July 1991 Discharge Type: Discharge Of Other Matter-Surface Water Discharge: Freshwater Stream/River Environment: Receiving Water: Hurst Brook Status: Authorisation revokedRevoked Positional Accuracy: Located by supplier to within 100m	A14SE (E)	929	1	404300 394200
14	Integrated Pollution Controls Name: Ferro Alloys And Metals Ltd Location: Surrey Street, GLOSSOP, Derbyshire, SK13 7AL Authority: Environment Agency, North West Region Permit Reference: BD2705 Dated: 24th November 1998 Process Type: IPC minor (non-substantial) variation to previous variation Description: 2.2 A (E) Non-ferrous Metal processes within the Metal Industry Status: Authorisation revokedRevoked Positional Accuracy: Manually positioned to the address or location	A12NE (W)	378	1	402983 394326
14	Integrated Pollution Controls Name: Ferro Alloys And Metals Ltd Location: Surrey Street, GLOSSOP, Derbyshire, SK13 7AL Authority: Environment Agency, North West Region Permit Reference: AS8929 Dated: 19th December 1995 Process Type: IPC application for process that was regulated by HMIP for air releases under previous legislation Description: 2.2 A (E) Non-ferrous Metal processes within the Metal Industry Status: Authorisation superseded by a substantial or non substantial variationSuperseded Positional Accuracy: Manually positioned to the address or location	A12NE (W)	378	1	402983 394326

Map ID	Details	Quadrant Reference (Compass Direction)	Estimated Distance From Site	Contact	NGR
15	Integrated Pollution Controls Name: Lancashire Chemical Works Ltd Location: High Street West, Glossop, Derbyshire, SK13 8ES Authority: Environment Agency, North West Region Permit Reference: CA4862 Dated: 15th June 2006 Process Type: IPC minor (non-substantial) variation to previous variation Description: 4.5 A (A) Inorganic Chemical processes within the Chemical Industry Status: Revoked - Now IPPC Positional Accuracy: Automatically positioned to the address	A12NW (W)	974	1	402386 394324
15	Integrated Pollution Controls Name: Lancashire Chemical Works Ltd Location: High Street West, GLOSSOP, Derbyshire, SK13 8ES Authority: Environment Agency, North West Region Permit Reference: BI7957 Dated: 1st October 2001 Process Type: IPC minor (non-substantial) variation to previous variation Description: 4.5 A (A) Inorganic Chemical processes within the Chemical Industry Status: Authorisation superseded by a substantial or non substantial variationSuperseded Positional Accuracy: Manually positioned to the address or location	A12NW (W)	976	1	402384 394315
15	Integrated Pollution Controls Name: Lancashire Chemical Works Ltd Location: High Street West, GLOSSOP, Derbyshire, SK13 8ES Authority: Environment Agency, North West Region Permit Reference: BC9780 Dated: 24th November 1998 Process Type: IPC minor (non-substantial) variation to previous variation Description: 4.5 A (A) Inorganic Chemical processes within the Chemical Industry Status: Authorisation superseded by a substantial or non substantial variationSuperseded Positional Accuracy: Manually positioned to the address or location	A12NW (W)	978	1	402382 394317
15	Integrated Pollution Controls Name: Lancashire Chemical Works Ltd Location: High Street West, GLOSSOP, Derbyshire, SK13 8ES Authority: Environment Agency, North West Region Permit Reference: BC8724 Dated: 24th November 1998 Process Type: IPC minor (non-substantial) variation to previous variation Description: 4.2 A (D) Manufacture and use of Organic Chemicals within the Chemical Industry Status: Authorisation revokedRevoked Positional Accuracy: Manually positioned to the address or location	A12NW (W)	978	1	402382 394327
15	Integrated Pollution Controls Name: Lancashire Chemical Works LTD Location: Logwood, High Street West, GLOSSOP, Derbyshire, SK13 8ES Authority: Environment Agency, Midlands Region Permit Reference: AQ1897 Dated: 16th February 1995 Process Type: IPC minor (non-substantial) variation to previous variation Description: 4.2 A (D) Manufacture and use of Organic Chemicals within the Chemical Industry Status: Application deemed withdrawnWithdrawn Positional Accuracy: Manually positioned to the address or location	A12NW (W)	978	1	402382 394322
15	Integrated Pollution Controls Name: Lancashire Chemical Works Ltd Location: Logwood, High Street West, GLOSSOP, Derbyshire, SK13 8ES Authority: Environment Agency, North West Region Permit Reference: BI8565 Dated: 18th September 2000 Process Type: IPC minor (non-substantial) variation to previous variation Description: 4.5 A (A) Inorganic Chemical processes within the Chemical Industry Status: Authorisation superseded by a substantial or non substantial variationSuperseded Positional Accuracy: Manually positioned to the address or location	A12NW (W)	983	1	402377 394322
15	Integrated Pollution Controls Name: Lancashire Chemical Works Ltd Location: Logwood, High Street West, GLOSSOP, Derbyshire, SK13 8ES Authority: Environment Agency, North West Region Permit Reference: AO1934 Dated: 9th December 1994 Process Type: IPC application for process that was regulated by HMIP for air releases under previous legislation Description: 4.5 A (A) Inorganic Chemical processes within the Chemical Industry Status: Authorisation superseded by a substantial or non substantial variationSuperseded Positional Accuracy: Manually positioned to the address or location	A12NW (W)	983	1	402377 394317

Map ID	Details	Quadrant Reference (Compass Direction)	Estimated Distance From Site	Contact	NGR
15	Integrated Pollution Controls Name: Lancashire Chemical Works Ltd Location: Logwood, High Street West, GLOSSOP, Derbyshire, SK13 8ES Authority: Environment Agency, North West Region Permit Reference: AN5683 Dated: 30th June 1994 Process Type: IPC minor (non-substantial) variation to previous variation Description: 4.2 A (D) Manufacture and use of Organic Chemicals within the Chemical Industry Status: Authorisation superseded by a substantial or non substantial variationSuperseded Positional Accuracy: Manually positioned to the address or location	A12NW (W)	983	1	402377 394327
15	Integrated Pollution Controls Name: Lancashire Chemical Works Ltd Location: Logwood, High Street West, GLOSSOP, Derbyshire, SK13 8ES Authority: Environment Agency, Midlands Region Permit Reference: AL1172 Dated: 17th March 1994 Process Type: IPC new application Description: 4.2 A (D) Manufacture and use of Organic Chemicals within the Chemical Industry Status: Authorisation superseded by a substantial or non substantial variationSuperseded Positional Accuracy: Manually positioned to the address or location	A12NW (W)	983	1	402377 394322
15	Integrated Pollution Controls Name: Lancashire Chemical Works Ltd Location: High Street West, GLOSSOP, Derbyshire, SK13 8ES Authority: Environment Agency, North West Region Permit Reference: BF4466 Dated: 14th July 1999 Process Type: IPC minor (non-substantial) variation to previous variation Description: 4.5 A (A) Inorganic Chemical processes within the Chemical Industry Status: Authorisation superseded by a substantial or non substantial variationSuperseded Positional Accuracy: Manually positioned to the address or location	A12NW (W)	988	1	402372 394327
16	Integrated Pollution Prevention And Control Name: Plater Chemicals Limited Location: Glossop Metal Salts, High Street West, GLOSSOP, Derbyshire, SK13 8ES Authority: Environment Agency, North West Region Permit Reference: AP3737GA Original Permit Ref: Ap3737ga Effective Date: 22nd April 2009 Status: Superseded By Variation Application Type: Transfer App. Sub Type: Whole with Fit and Proper Person Positional Accuracy: Manually positioned to the road within the address or location Activity Code: 4.2 A(1) (A) (IV) Activity Description: Inorganic Chemicals; Salts Eg Ammonium Chloride Primary Activity: Y Activity Code: 5.3 A(1) (C) (I) Activity Description: Other Waste Disposal; Non-Hazardous Waste >50T/D By Biological Treatment Primary Activity: N	A12SE (W)	635	1	402764 394090
17	Integrated Pollution Prevention And Control Name: Lancashire Chemical Works Ltd Location: Glossop Metal Salts Manufacturer, High Street West, GLOSSOP, Derbyshire, SK13 8ES Authority: Environment Agency, North West Region Permit Reference: Bs3158ir Original Permit Ref: Bs3158ir Effective Date: 6th October 2006 Status: Superseded By Variation Application Type: Application App. Sub Type: New Positional Accuracy: Automatically positioned to the address Activity Code: 5.3 A(1) (C) (I) Activity Description: Other Waste Disposal; Non-Hazardous Waste >50T/D By Biological Treatment Primary Activity: N Activity Code: 4.2 A(1) (A) (IV) Activity Description: Inorganic Chemicals; Salts Eg Ammonium Chloride Primary Activity: Y	A12NW (W)	973	1	402387 394324

Map ID	Details	Quadrant Reference (Compass Direction)	Estimated Distance From Site	Contact	NGR
17	Integrated Pollution Prevention And Control Name: Plater Chemicals Limited Location: Glossop Metal Salts, High Street West, GLOSSOP, Derbyshire, SK13 8ES Authority: Environment Agency, North West Region Permit Reference: RP3439GT Original Permit Ref: Ap3737ga Effective Date: 1st January 2010 Status: Effective Application Type: Variation App. Sub Type: Simple Standard Variation Positional Accuracy: Automatically positioned to the address Activity Code: 5.3 A(1) (C) (I) Activity Description: Other Waste Disposal; Non-Hazardous Waste >50T/D By Biological Treatment Primary Activity: N Activity Code: 4.2 A(1) (A) (IV) Activity Description: Inorganic Chemicals; Salts Eg Ammonium Chloride Primary Activity: Y	A12NW (W)	974	1	402386 394324
18	Local Authority Integrated Pollution Prevention And Control Name: Ferro Moly Ltd Location: Surrey Street, Glossop, Glossop, Derbyshire, SK13 7AL Authority: High Peak Borough Council, Environmental Health Department Permit Reference: P01-SG4 Dated: Not Supplied Process Type: Production and Processing of Metals Description: SG4 Status: Permit Issued Positional Accuracy: Manually positioned to the road within the address or location	A12NE (W)	377	2	402983 394327
19	Local Authority Pollution Prevention and Controls Name: Greens Dry Cleaners Ltd Location: 6 High Street West, Glossop, Sk13 8bh Authority: High Peak Borough Council, Environmental Health Department Permit Reference: P40-6/46 Dated: Not Supplied Process Type: Local Authority Air Pollution Control Description: PG6/46 Dry cleaning Status: Authorised Positional Accuracy: Manually positioned to the address or location	A13SE (S)	225	2	403371 394077
20	Local Authority Pollution Prevention and Controls Name: Town House Service Station Location: High Street East, Glossop, Derbyshire, Sk13 8pn Authority: High Peak Borough Council, Environmental Health Department Permit Reference: P79-1/14 Dated: 1st October 1998 Process Type: Local Authority Air Pollution Control Description: PG1/14 Petrol filling station Status: Authorised Positional Accuracy: Automatically positioned to the address	A13SE (SE)	367	2	403613 394024
21	Local Authority Pollution Prevention and Controls Name: Ferro Moly Ltd Location: Surrey Street, GLOSSOP, Derbyshire, SK13 7AL Authority: High Peak Borough Council, Environmental Health Department Permit Reference: P01-SG4 Dated: 1st March 1999 Process Type: Local Authority Air Pollution Control Description: PG2/4 Iron, steel and non-ferrous metal foundry processes Status: Transferred to LAIPPC Positional Accuracy: Manually positioned to the road within the address or location	A12NE (W)	374	2	402988 394341
21	Local Authority Pollution Prevention and Controls Name: Pur Systems Ltd Location: Surrey Street, GLOSSOP, Derbyshire, SK13 9AJ Authority: High Peak Borough Council, Environmental Health Department Permit Reference: 6/29-49 Dated: Not Supplied Process Type: Local Authority Air Pollution Control Description: PG6/29 Di-isocyanate processes Status: Authorisation revokedRevoked Positional Accuracy: Manually positioned to the road within the address or location	A12NE (W)	414	2	402948 394347
22	Local Authority Pollution Prevention and Controls Name: Volcrepe (Wren Nest) Ltd Location: Wren Nest Mill, High Street, Glossop, Derbyshire, Sk13 8qb Authority: High Peak Borough Council, Environmental Health Department Permit Reference: 6/28-53 Dated: 10th September 1993 Process Type: Local Authority Air Pollution Control Description: PG6/28 Rubber processes Status: Authorisation revokedRevoked Positional Accuracy: Manually positioned to the address or location	A12SE (SW)	478	2	402921 394122

Map ID	Details	Quadrant Reference (Compass Direction)	Estimated Distance From Site	Contact	NGR
23	Local Authority Pollution Prevention and Controls Name: Spring Clean Ltd Location: 70-72 Victoria Street, Glossop, Sk13 8hy Authority: High Peak Borough Council, Environmental Health Department Permit Reference: P50-6/46 Dated: Not Supplied Process Type: Local Authority Air Pollution Control Description: PG6/46 Dry cleaning Status: Authorised Positional Accuracy: Manually positioned to the address or location	A8NW (S)	501	2	403335 393803
24	Local Authority Pollution Prevention and Controls Name: E Of R Polymers Ltd Location: V.C. Works, High Street East, GLOSSOP, Derbyshire, SK13 8QB Authority: High Peak Borough Council, Environmental Health Department Permit Reference: 6/28-54 Dated: 10th September 1993 Process Type: Local Authority Air Pollution Control Description: PG6/28 Rubber processes Status: Authorisation revokedRevoked Positional Accuracy: Manually positioned to the road within the address or location	A12SE (W)	622	2	402779 394089
25	Local Authority Pollution Prevention and Controls Name: Tesco Petrol Station Location: Wren Nest Road, GLOSSOP, Derbyshire, SK13 8HB Authority: High Peak Borough Council, Environmental Health Department Permit Reference: P90-1/14 Dated: 25th January 2001 Process Type: Local Authority Air Pollution Control Description: PG1/14 Petrol filling station Status: Authorised Positional Accuracy: Manually positioned to the address or location	A12SE (W)	668	2	402718 394127
26	Local Authority Pollution Prevention and Controls Name: Charlestown Garage Ltd Location: 9a Charlestown Road, Glossop, Sk13 8jn Authority: High Peak Borough Council, Environmental Health Department Permit Reference: Not Supplied Dated: Not Supplied Process Type: Local Authority Pollution Prevention and Control Description: PG1/1Waste oil burners, less than 0.4MW net rated thermal input Status: Permitted Positional Accuracy: Manually positioned to the address or location	A8SW (S)	794	2	403303 393511
27	Local Authority Pollution Prevention and Control Enforcements Location: Surrey Street, GLOSSOP, Derbyshire, SK13 7AL Type: Air Pollution Control Enforcement Notice Reference: EPA/EN01/00 Date Issued: 4th May 2000 Enforcement Date: Not Supplied Details: N/A Positional Accuracy: Manually positioned to the road within the address or location	A13SW (W)	210	2	403151 394298
	Nearest Surface Water Feature	A13NE (E)	305	-	403681 394348
28	Pollution Incidents to Controlled Waters Property Type: Not Given Location: Location Description Not Available Authority: Environment Agency, North West Region Pollutant: Miscellaneous - Inert Suspended Solids Note: Glossop Brook Incident Date: 28th May 1992 Incident Reference: 92640887 Catchment Area: Etherow Receiving Water: Not Given Cause of Incident: Unknown Incident Severity: Category 3 - Minor Incident Positional Accuracy: Located by supplier to within 100m	A13SW (W)	282	1	403100 394200
29	Pollution Incidents to Controlled Waters Property Type: Connection To Surface Drains Location: Derbyshire Authority: Environment Agency, North West Region Pollutant: Unknown Sewage Note: Glossop Brook; Wrong Connections Incident Date: 31st May 1996 Incident Reference: 96641213 Catchment Area: Etherow Receiving Water: Not Given Cause of Incident: Wrong Connection Incident Severity: Category 3 - Minor Incident Positional Accuracy: Located by supplier to within 100m	A13SE (S)	303	1	403400 394000

Map ID	Details	Quadrant Reference (Compass Direction)	Estimated Distance From Site	Contact	NGR
30	Pollution Incidents to Controlled Waters Property Type: Private Sewage (Non-PLC): Surface Water Outfall Location: Gossop Bk At, Market Street Authority: Environment Agency, North West Region Pollutant: Sewage - Wrong Connection Note: Sewage Entering Stream; Gossop Brook; Sewage Incident Date: 12th August 1997 Incident Reference: 97641467 Catchment Area: Etherow Receiving Water: Freshwater Stream/River Cause of Incident: Wrong Connection Incident Severity: Category 3 - Minor Incident Positional Accuracy: Located by supplier to within 100m	A13SE (SE)	327	1	403500 394000
31	Pollution Incidents to Controlled Waters Property Type: Not Given Location: Derbyshire Authority: Environment Agency, North West Region Pollutant: Miscellaneous - Inert Suspended Solids Note: Glossop Brook; Silt And Sediment Incident Date: 6th August 1996 Incident Reference: 96641777 Catchment Area: Etherow Receiving Water: Not Given Cause of Incident: Natural Causes Incident Severity: Category 3 - Minor Incident Positional Accuracy: Located by supplier to within 100m	A13SW (SW)	334	1	403100 394100
31	Pollution Incidents to Controlled Waters Property Type: Not Given Location: Volcrepes Mill Race Authority: Environment Agency, North West Region Pollutant: Chemicals - Paints / Dyes Note: Paint Incident Date: 22nd July 1998 Incident Reference: SO981499 Catchment Area: Etherow Receiving Water: Freshwater Stream/River Cause of Incident: Unknown Incident Severity: Category 3 - Minor Incident Positional Accuracy: Located by supplier to within 100m	A13SW (SW)	337	1	403100 394095
32	Pollution Incidents to Controlled Waters Property Type: Not Given Location: Location Description Not Available Authority: Environment Agency, North West Region Pollutant: Oils - Diesel (Including Agricultural) Note: Glossop Brook Incident Date: 1st June 1992 Incident Reference: 92640929 Catchment Area: Etherow Receiving Water: Not Given Cause of Incident: Unknown Incident Severity: Category 3 - Minor Incident Positional Accuracy: Located by supplier to within 100m	A12SE (W)	377	1	403000 394200
33	Pollution Incidents to Controlled Waters Property Type: Not Given Location: Market Street, GLOSSOP Authority: Environment Agency, North West Region Pollutant: Sewage - Wrong Connection Note: Glossop Bk; Sewage Incident Date: 4th April 1997 Incident Reference: 97640554 Catchment Area: Etherow Receiving Water: Freshwater Stream/River Cause of Incident: Wrong Connection Incident Severity: Category 3 - Minor Incident Positional Accuracy: Located by supplier to within 100m	A8NE (S)	403	1	403400 393900
33	Pollution Incidents to Controlled Waters Property Type: Power Generation/Distribution Location: Glossop Brook Authority: Environment Agency, North West Region Pollutant: Oils - Gas Oil Note: Not Supplied Incident Date: 3rd February 1998 Incident Reference: SO980304 Catchment Area: Etherow Receiving Water: Freshwater Stream/River Cause of Incident: Deliberate Disposal To Drain Incident Severity: Category 3 - Minor Incident Positional Accuracy: Located by supplier to within 100m	A8NE (S)	408	1	403400 393895

Map ID	Details	Quadrant Reference (Compass Direction)	Estimated Distance From Site	Contact	NGR
34	Pollution Incidents to Controlled Waters Property Type: Domestic & Residential: Private Dwellings Location: Glen Brook, Derbyshire Authority: Environment Agency, North West Region Pollutant: Crude Sewage Note: Not Supplied Incident Date: 25th August 1999 Incident Reference: 31766 Catchment Area: River Mersey (Etherow) Receiving Water: River Stretch (Freshwater) Cause of Incident: Wrong Connection Incident Severity: Category 3 - Minor Incident Positional Accuracy: Located by supplier to within 100m	A18SW (NW)	412	1	403200 394695
34	Pollution Incidents to Controlled Waters Property Type: Not Given Location: Location Description Not Available Authority: Environment Agency, North West Region Pollutant: Organic Wastes: Other Suspended Solids Note: Stream In Garden Is Black/Oily And Smelly Incident Date: 24th April 1998 Incident Reference: SO980729 Catchment Area: Etherow Receiving Water: Freshwater Stream/River Cause of Incident: Unknown Incident Severity: Category 3 - Minor Incident Positional Accuracy: Located by supplier to within 100m	A18SW (NW)	417	1	403200 394700
35	Pollution Incidents to Controlled Waters Property Type: Connection To Surface Drains Location: Location Description Not Available Authority: Environment Agency, North West Region Pollutant: Miscellaneous - Other Note: Glossop Brook Incident Date: 5th June 1991 Incident Reference: 91640894 Catchment Area: Etherow Receiving Water: Not Given Cause of Incident: Unknown Incident Severity: Category 3 - Minor Incident Positional Accuracy: Located by supplier to within 100m	A8NE (S)	422	1	403500 393900
36	Pollution Incidents to Controlled Waters Property Type: Not Given Location: Location Description Not Available Authority: Environment Agency, North West Region Pollutant: Miscellaneous - Inert Suspended Solids Note: Glossop Brook Incident Date: 30th July 1993 Incident Reference: 93641532 Catchment Area: Etherow Receiving Water: Not Given Cause of Incident: Unknown Incident Severity: Category 3 - Minor Incident Positional Accuracy: Located by supplier to within 100m	A8NW (S)	438	1	403200 393900
37	Pollution Incidents to Controlled Waters Property Type: Not Given Location: Howard Lake, GLOSSOP Authority: Environment Agency, North West Region Pollutant: Miscellaneous - Unknown Note: Grey Substance Entering Lake Incident Date: 15th March 1998 Incident Reference: SO980451 Catchment Area: Etherow Receiving Water: Freshwater Stream/River Cause of Incident: Unknown Incident Severity: Category 3 - Minor Incident Positional Accuracy: Located by supplier to within 100m	A18SW (NW)	466	1	403100 394700
38	Pollution Incidents to Controlled Waters Property Type: Not Given Location: Derbyshire Authority: Environment Agency, North West Region Pollutant: Unknown Note: Glossop Brook; No Pollution Found Incident Date: 19th May 1994 Incident Reference: 94641030 Catchment Area: Etherow Receiving Water: Not Given Cause of Incident: Miscellaneous/Other Pollution Type Incident Severity: Category 3 - Minor Incident Positional Accuracy: Located by supplier to within 100m	A12SE (SW)	506	1	402900 394100

Map ID	Details	Quadrant Reference (Compass Direction)	Estimated Distance From Site	Contact	NGR
39	Pollution Incidents to Controlled Waters Property Type: Connection To Surface Drains Location: Derbyshire Authority: Environment Agency, North West Region Pollutant: Crude Sewage Note: Glossop Brook; Wrong Connection Incident Date: 3rd July 1996 Incident Reference: 96641497 Catchment Area: Etherow Receiving Water: Not Given Cause of Incident: Wrong Connection Incident Severity: Category 3 - Minor Incident Positional Accuracy: Located by supplier to within 100m	A8NW (S)	507	1	403300 393800
40	Pollution Incidents to Controlled Waters Property Type: Scrapyards Location: Scrapyard, Mill Street, GLOSSOP Authority: Environment Agency, North West Region Pollutant: Miscellaneous - Fire water / Foam Note: 100 Car Fire Incident Date: 19th August 1998 Incident Reference: SO981514 Catchment Area: Etherow Receiving Water: Freshwater Stream/River Cause of Incident: Fire Incident Severity: Category 3 - Minor Incident Positional Accuracy: Located by supplier to within 100m	A8NE (SE)	518	1	403700 393900
41	Pollution Incidents to Controlled Waters Property Type: Not Given Location: Derbyshire Authority: Environment Agency, North West Region Pollutant: Unknown Note: Glossop Brook Incident Date: 30th September 1995 Incident Reference: 95642429 Catchment Area: Etherow Receiving Water: Not Given Cause of Incident: Other Incident/Unknown Incident Severity: Category 3 - Minor Incident Positional Accuracy: Located by supplier to within 100m	A8NW (S)	531	1	403200 393800
42	Pollution Incidents to Controlled Waters Property Type: Domestic & Residential Location: 3 Glenbrook Hill, GLOSSOP Authority: Environment Agency, North West Region Pollutant: Contaminated Material : Contaminated Water Note: Not Supplied Incident Date: 1st April 1999 Incident Reference: 1279 Catchment Area: Etherow Receiving Water: Not Given Cause of Incident: Not Given Incident Severity: Category 3 - Minor Incident Positional Accuracy: Located by supplier to within 100m	A18SW (NW)	551	1	403100 394800
43	Pollution Incidents to Controlled Waters Property Type: Not Given Location: Derbyshire Authority: Environment Agency, North West Region Pollutant: Miscellaneous - Fire water / Foam Note: Glossop Brook; Firewater Run Off Incident Date: 11th May 1996 Incident Reference: 96641034 Catchment Area: Etherow Receiving Water: Not Given Cause of Incident: Fire Incident Severity: Category 3 - Minor Incident Positional Accuracy: Located by supplier to within 100m	A14SW (E)	565	1	403900 394095
44	Pollution Incidents to Controlled Waters Property Type: Not Given Location: Location Description Not Available Authority: Environment Agency, North West Region Pollutant: Miscellaneous - Inert Suspended Solids Note: Tributary Glossop Bk Incident Date: 4th July 1994 Incident Reference: 94641461 Catchment Area: Etherow Receiving Water: Not Given Cause of Incident: Miscellaneous/Other Pollution Type Incident Severity: Category 3 - Minor Incident Positional Accuracy: Located by supplier to within 100m	A12SE (W)	572	1	402800 394195

Map ID	Details	Quadrant Reference (Compass Direction)	Estimated Distance From Site	Contact	NGR
45	Pollution Incidents to Controlled Waters Property Type: Water Company Sewage: Combined Sewer Overflow Location: Tesco's Bridge Authority: Environment Agency, North West Region Pollutant: Sewage Debris/Litter Note: Glossop Brook; Sewage Incident Date: 11th March 1997 Incident Reference: 97640417 Catchment Area: Etherow Receiving Water: Freshwater Stream/River Cause of Incident: Blocked Sewer Incident Severity: Category 3 - Minor Incident Positional Accuracy: Located by supplier to within 100m	A12SE (W)	593	1	402805 394100
45	Pollution Incidents to Controlled Waters Property Type: Not Given Location: Derbyshire Authority: Environment Agency, North West Region Pollutant: Oils - Diesel (Including Agricultural) Note: Glossop Brook; Diesel Oil Incident Date: 12th August 1996 Incident Reference: 96641751 Catchment Area: Etherow Receiving Water: Not Given Cause of Incident: Other Incident/Unknown Incident Severity: Category 3 - Minor Incident Positional Accuracy: Located by supplier to within 100m	A12SE (W)	595	1	402805 394095
46	Pollution Incidents to Controlled Waters Property Type: Not Given Location: Location Description Not Available Authority: Environment Agency, North West Region Pollutant: Miscellaneous - Fire water / Foam Note: Glossop Brook Incident Date: 2nd December 1995 Incident Reference: 95642896 Catchment Area: Etherow Receiving Water: Not Given Cause of Incident: Fire Incident Severity: Category 3 - Minor Incident Positional Accuracy: Located by supplier to within 100m	A14SW (SE)	607	1	403900 394000
46	Pollution Incidents to Controlled Waters Property Type: Textile industry Location: GLOSSOP Authority: Environment Agency, North West Region Pollutant: Oils - Diesel (Including Agricultural) Note: Glossop Bk; Diesel Incident Date: 31st May 1997 Incident Reference: 97640966 Catchment Area: Etherow Receiving Water: Freshwater Stream/River Cause of Incident: Accidental Spillage/Leakage Incident Severity: Category 3 - Minor Incident Positional Accuracy: Located by supplier to within 100m	A14SW (SE)	610	1	403900 393995
47	Pollution Incidents to Controlled Waters Property Type: Not Given Location: Location Description Not Available Authority: Environment Agency, North West Region Pollutant: Mud/Clay/Soil Note: Shelf Brook Incident Date: 9th March 1992 Incident Reference: 92640386 Catchment Area: Etherow Receiving Water: Not Given Cause of Incident: Unknown Incident Severity: Category 2 - Significant Incident Positional Accuracy: Located by supplier to within 100m	A14SW (E)	623	1	404000 394300
48	Pollution Incidents to Controlled Waters Property Type: Not Given Location: South West Outfall, GLOSSOP Authority: Environment Agency, North West Region Pollutant: Miscellaneous - Unknown Note: Unknown; Shelf Brook; Unknown Incident Date: 21st April 1997 Incident Reference: 97640686 Catchment Area: Etherow Receiving Water: Freshwater Stream/River Cause of Incident: Deliberate Disposal To Drain Incident Severity: Category 3 - Minor Incident Positional Accuracy: Located by supplier to within 100m	A14SW (E)	632	1	404000 394200

Map ID	Details	Quadrant Reference (Compass Direction)	Estimated Distance From Site	Contact	NGR
49	Pollution Incidents to Controlled Waters Property Type: Not Given Location: Derbyshire Authority: Environment Agency, North West Region Pollutant: Oils - Petrol Note: Glossop Brook; Petrol Incident Date: 19th September 1996 Incident Reference: 96642113 Catchment Area: Etherow Receiving Water: Not Given Cause of Incident: Other Incident/Unknown Incident Severity: Category 3 - Minor Incident Positional Accuracy: Located by supplier to within 100m	A12SE (W)	660	1	402700 394300
49	Pollution Incidents to Controlled Waters Property Type: Not Given Location: Derbyshire Authority: Environment Agency, North West Region Pollutant: Unknown Note: Goit Of Glossop Bk; No Pollution Found Incident Date: 29th April 1994 Incident Reference: 94640857 Catchment Area: Etherow Receiving Water: Not Given Cause of Incident: Other Incident/Unknown Incident Severity: Category 3 - Minor Incident Positional Accuracy: Located by supplier to within 100m	A12SE (W)	660	1	402700 394295
50	Pollution Incidents to Controlled Waters Property Type: Not Given Location: Derbyshire Authority: Environment Agency, North West Region Pollutant: Miscellaneous - Unknown Note: Glossop Brook; Unknown Incident Date: 24th June 1996 Incident Reference: 96641401 Catchment Area: Etherow Receiving Water: Not Given Cause of Incident: Other Incident/Unknown Incident Severity: Category 2 - Significant Incident Positional Accuracy: Located by supplier to within 100m	A9NW (SE)	663	1	403900 393900
50	Pollution Incidents to Controlled Waters Property Type: Not Given Location: Glossop Brook Authority: Environment Agency, North West Region Pollutant: Miscellaneous - Inert Suspended Solids Note: Very Silty Incident Date: 20th February 1998 Incident Reference: SO980585 Catchment Area: Etherow Receiving Water: Freshwater Stream/River Cause of Incident: In River Works Incident Severity: Category 3 - Minor Incident Positional Accuracy: Located by supplier to within 100m	A9NW (SE)	666	1	403900 393895
51	Pollution Incidents to Controlled Waters Property Type: Not Given Location: Location Description Not Available Authority: Environment Agency, North West Region Pollutant: Miscellaneous - Other Note: Glossop Brook; Rain Scour Incident Date: 3rd September 1992 Incident Reference: 92641598 Catchment Area: Etherow Receiving Water: Not Given Cause of Incident: Unknown Incident Severity: Category 3 - Minor Incident Positional Accuracy: Located by supplier to within 100m	A12SE (W)	669	1	402700 394200
51	Pollution Incidents to Controlled Waters Property Type: Spillage; Accident - Static Site Location: Location Description Not Available Authority: Environment Agency, North West Region Pollutant: Chemicals - Other Organic Note: Glossop Brook; Latex Incident Date: 21st February 1994 Incident Reference: 94640338 Catchment Area: Etherow Receiving Water: Not Given Cause of Incident: Mechanical Failure Incident Severity: Category 3 - Minor Incident Positional Accuracy: Located by supplier to within 100m	A12SE (W)	670	1	402700 394195

Map ID	Details	Quadrant Reference (Compass Direction)	Estimated Distance From Site	Contact	NGR
52	Pollution Incidents to Controlled Waters Property Type: Not Given Location: Location Description Not Available Authority: Environment Agency, North West Region Pollutant: Chemicals - Other Inorganic Note: Tributary Etherow Incident Date: 6th July 1994 Incident Reference: 94641485 Catchment Area: Etherow Receiving Water: Not Given Cause of Incident: Other Incident/Unknown Incident Severity: Category 3 - Minor Incident Positional Accuracy: Located by supplier to within 100m	A12SW (W)	760	1	402600 394300
53	Pollution Incidents to Controlled Waters Property Type: Not Given Location: Derbyshire Authority: Environment Agency, North West Region Pollutant: Oils - Petrol Note: Glossop Brook Tributary; Petrol Incident Date: 9th May 1996 Incident Reference: 96641001 Catchment Area: Etherow Receiving Water: Not Given Cause of Incident: Other Incident/Unknown Incident Severity: Category 3 - Minor Incident Positional Accuracy: Located by supplier to within 100m	A12SW (W)	768	1	402600 394200
54	Pollution Incidents to Controlled Waters Property Type: Water Company Sewage: Foul Sewer Location: Shelf Brook, Manor Park, GLOSSOP Authority: Environment Agency, North West Region Pollutant: Other Sewage Note: Not Supplied Incident Date: 30th April 1998 Incident Reference: SO980775 Catchment Area: Etherow Receiving Water: Freshwater Stream/River Cause of Incident: Other Cause Incident Severity: Category 3 - Minor Incident Positional Accuracy: Located by supplier to within 100m	A19SW (NE)	793	1	404000 394800
55	Pollution Incidents to Controlled Waters Property Type: Spillage; Accident In Transit Location: Location Description Not Available Authority: Environment Agency, North West Region Pollutant: Other Chemicals Note: River Etherow; Fabric Softener Incident Date: 11th February 1994 Incident Reference: 94640279 Catchment Area: Etherow Receiving Water: Not Given Cause of Incident: Accidental Spillage/Leakage Incident Severity: Category 3 - Minor Incident Positional Accuracy: Located by supplier to within 100m	A8SE (S)	812	1	403500 393500
56	Pollution Incidents to Controlled Waters Property Type: Connection To Surface Drains Location: Location Description Not Available Authority: Environment Agency, North West Region Pollutant: Crude Sewage Note: Shelf Brook Incident Date: 22nd August 1995 Incident Reference: 95642157 Catchment Area: Etherow Receiving Water: Not Given Cause of Incident: Wrong Connection Incident Severity: Category 3 - Minor Incident Positional Accuracy: Located by supplier to within 100m	A19SE (NE)	821	1	404100 394700
57	Pollution Incidents to Controlled Waters Property Type: Connection To Surface Drains Location: Location Description Not Available Authority: Environment Agency, North West Region Pollutant: Miscellaneous - Unknown Note: Turnlee Brook Incident Date: 15th April 1991 Incident Reference: 91640513 Catchment Area: Etherow Receiving Water: Not Given Cause of Incident: Unknown Incident Severity: Category 3 - Minor Incident Positional Accuracy: Located by supplier to within 100m	A8SW (S)	848	1	403100 393500

Map ID	Details	Quadrant Reference (Compass Direction)	Estimated Distance From Site	Contact	NGR
58	Pollution Incidents to Controlled Waters Property Type: Connection To Surface Drains Location: Location Description Not Available Authority: Environment Agency, North West Region Pollutant: Miscellaneous - Unknown Note: Glossop Brook Incident Date: 27th November 1995 Incident Reference: 95642855 Catchment Area: Etherow Receiving Water: Not Given Cause of Incident: Other Incident/Unknown Incident Severity: Category 3 - Minor Incident Positional Accuracy: Located by supplier to within 100m	A12SW (W)	860	1	402500 394300
59	Pollution Incidents to Controlled Waters Property Type: Connection To Surface Drains Location: Location Description Not Available Authority: Environment Agency, North West Region Pollutant: Organic Wastes: Vegetable Washings Note: Glossop Brook; Food Waste Incident Date: 23rd December 1994 Incident Reference: 94642755 Catchment Area: Etherow Receiving Water: Not Given Cause of Incident: Deliberate Disposal To Drain Incident Severity: Category 3 - Minor Incident Positional Accuracy: Located by supplier to within 100m	A12SW (W)	862	1	402505 394200
59	Pollution Incidents to Controlled Waters Property Type: Private Sewage (Non-PLC): Sewerage Systems Location: Location Description Not Available Authority: Environment Agency, North West Region Pollutant: Sewage Debris/Litter Note: Glossop Brook Incident Date: 4th August 1994 Incident Reference: 94641792 Catchment Area: Etherow Receiving Water: Not Given Cause of Incident: Miscellaneous/Other Pollution Type Incident Severity: Category 3 - Minor Incident Positional Accuracy: Located by supplier to within 100m	A12SW (W)	862	1	402505 394205
59	Pollution Incidents to Controlled Waters Property Type: Not Given Location: Location Description Not Available Authority: Environment Agency, North West Region Pollutant: Oils - Other Oil Note: Tributary Glossop Bk; Oil/Cooling Water Incident Date: 1st February 1993 Incident Reference: 93640140 Catchment Area: Etherow Receiving Water: Not Given Cause of Incident: Unknown Incident Severity: Category 3 - Minor Incident Positional Accuracy: Located by supplier to within 100m	A12SW (W)	863	1	402505 394195
59	Pollution Incidents to Controlled Waters Property Type: Private Sewage (Non-PLC): Sewerage Systems Location: Derbyshire Authority: Environment Agency, North West Region Pollutant: Sewage Debris/Litter Note: Glossop Brook; Storm Sewage Incident Date: 5th August 1996 Incident Reference: 96641719 Catchment Area: Etherow Receiving Water: Not Given Cause of Incident: CSO Normal Operation Incident Severity: Category 3 - Minor Incident Positional Accuracy: Located by supplier to within 100m	A12SW (W)	867	1	402500 394205
59	Pollution Incidents to Controlled Waters Property Type: Not Given Location: Location Description Not Available Authority: Environment Agency, North West Region Pollutant: Oils - Diesel (Including Agricultural) Note: Glossop Brook Incident Date: 25th June 1992 Incident Reference: 92641143 Catchment Area: Etherow Receiving Water: Not Given Cause of Incident: Unknown Incident Severity: Category 3 - Minor Incident Positional Accuracy: Located by supplier to within 100m	A12SW (W)	868	1	402500 394195

Map ID	Details	Quadrant Reference (Compass Direction)	Estimated Distance From Site	Contact	NGR
60	Pollution Incidents to Controlled Waters Property Type: Not Given Location: Derbyshire Authority: Environment Agency, North West Region Pollutant: Rubble/Litter Or Solids Note: Hurst Brook; Domestic And Trade Waste Incident Date: 9th September 1996 Incident Reference: 96641992 Catchment Area: Etherow Receiving Water: Not Given Cause of Incident: Not Given Incident Severity: Category 3 - Minor Incident Positional Accuracy: Located by supplier to within 100m	A14SE (E)	879	1	404200 394000
61	Pollution Incidents to Controlled Waters Property Type: Not Given Location: Location Description Not Available Authority: Environment Agency, North West Region Pollutant: Miscellaneous - Inert Suspended Solids Note: Turnlee Brook Incident Date: 20th January 1992 Incident Reference: 92640091 Catchment Area: Etherow Receiving Water: Not Given Cause of Incident: Unknown Incident Severity: Category 3 - Minor Incident Positional Accuracy: Located by supplier to within 100m	A7SE (SW)	885	1	403000 393500
61	Pollution Incidents to Controlled Waters Property Type: Not Given Location: Derbyshire Authority: Environment Agency, North West Region Pollutant: Oils - Tars/Bitumen Note: Turnlee Brook; Oil Incident Date: 12th December 1996 Incident Reference: 96642520 Catchment Area: Etherow Receiving Water: Not Given Cause of Incident: Land Runoff Incident Severity: Category 3 - Minor Incident Positional Accuracy: Located by supplier to within 100m	A7SE (SW)	887	1	403005 393495
61	Pollution Incidents to Controlled Waters Property Type: Not Given Location: Location Description Not Available Authority: Environment Agency, North West Region Pollutant: Miscellaneous - Inert Suspended Solids Note: Turnlee Brook Incident Date: 3rd February 1992 Incident Reference: 92640187 Catchment Area: Etherow Receiving Water: Not Given Cause of Incident: Unknown Incident Severity: Category 3 - Minor Incident Positional Accuracy: Located by supplier to within 100m	A7SE (SW)	889	1	403000 393495
62	Pollution Incidents to Controlled Waters Property Type: Connection To Surface Drains Location: Location Description Not Available Authority: Environment Agency, North West Region Pollutant: Miscellaneous - Other Note: Turnlee Brook Incident Date: 19th April 1991 Incident Reference: 91640541 Catchment Area: Etherow Receiving Water: Not Given Cause of Incident: Unknown Incident Severity: Category 3 - Minor Incident Positional Accuracy: Located by supplier to within 100m	A7SE (SW)	904	1	402800 393600
63	Pollution Incidents to Controlled Waters Property Type: Connection To Surface Drains Location: Location Description Not Available Authority: Environment Agency, North West Region Pollutant: Unknown Sewage Note: Shelf Brook Incident Date: 14th January 1992 Incident Reference: 92640054 Catchment Area: Etherow Receiving Water: Not Given Cause of Incident: Unknown Incident Severity: Category 3 - Minor Incident Positional Accuracy: Located by supplier to within 100m	A19SE (NE)	911	1	404200 394700

Map ID	Details	Quadrant Reference (Compass Direction)	Estimated Distance From Site	Contact	NGR
64	Pollution Incidents to Controlled Waters Property Type: Construction Location: Glossop Brook Authority: Environment Agency, North West Region Pollutant: Miscellaneous - Inert Suspended Solids Note: Silt Incident Date: 13th February 1998 Incident Reference: SO980358 Catchment Area: Etherow Receiving Water: Freshwater Stream/River Cause of Incident: Deliberate Disposal To Drain Incident Severity: Category 3 - Minor Incident Positional Accuracy: Located by supplier to within 100m	A9NE (SE)	919	1	404200 393900
65	Pollution Incidents to Controlled Waters Property Type: Not Given Location: Longclough Brook, GLOSSOP Authority: Environment Agency, North West Region Pollutant: Miscellaneous - Inert Suspended Solids Note: Cloudy Incident Date: 6th June 1998 Incident Reference: SO980994 Catchment Area: Etherow Receiving Water: Freshwater Stream/River Cause of Incident: Accidental Spillage/Leakage Incident Severity: Category 1 - Major Incident Positional Accuracy: Located by supplier to within 100m	A8SW (S)	943	1	403100 393400
66	Pollution Incidents to Controlled Waters Property Type: Chemical industry Location: Glossop Brook, GLOSSOP Authority: Environment Agency, North West Region Pollutant: Chemicals - Unknown Note: Milky Substance Incident Date: 14th February 1998 Incident Reference: SO980293 Catchment Area: Etherow Receiving Water: Freshwater Stream/River Cause of Incident: Unknown Incident Severity: Category 3 - Minor Incident Positional Accuracy: Located by supplier to within 100m	A12SW (W)	960	1	402400 394295
67	Pollution Incidents to Controlled Waters Property Type: No Premises Identified Location: Turnlee Drive, GLOSSOP Authority: Environment Agency, North West Region Pollutant: No Pollutant Note: Not Supplied Incident Date: 8th April 1999 Incident Reference: 1344 Catchment Area: Etherow Receiving Water: Not Given Cause of Incident: Other Cause Incident Severity: Category 3 - Minor Incident Positional Accuracy: Manually positioned to the road within the address or location	A8SW (S)	969	1	403145 393360
68	Pollution Incidents to Controlled Waters Property Type: Connection To Surface Drains Location: Derbyshire Authority: Environment Agency, North West Region Pollutant: Crude Sewage Note: Longclough Bk; Sewage Incident Date: 11th April 1996 Incident Reference: 96640812 Catchment Area: Etherow Receiving Water: Not Given Cause of Incident: Wrong Connection Incident Severity: Category 3 - Minor Incident Positional Accuracy: Located by supplier to within 100m	A7SE (S)	976	1	403000 393400
68	Pollution Incidents to Controlled Waters Property Type: Connection To Surface Drains Location: Derbyshire Authority: Environment Agency, North West Region Pollutant: Crude Sewage Note: Longclough Bk; Sewage Incident Date: 9th April 1996 Incident Reference: 96640682 Catchment Area: Etherow Receiving Water: Not Given Cause of Incident: Wrong Connection Incident Severity: Category 3 - Minor Incident Positional Accuracy: Located by supplier to within 100m	A7SE (S)	979	1	403005 393395

Map ID	Details	Quadrant Reference (Compass Direction)	Estimated Distance From Site	Contact	NGR
68	Pollution Incidents to Controlled Waters Property Type: Connection To Surface Drains Location: Derbyshire Authority: Environment Agency, North West Region Pollutant: Crude Sewage Note: Longclough Brook Tributary; Wrong Connections Incident Date: 15th May 1996 Incident Reference: 96641195 Catchment Area: Etherow Receiving Water: Not Given Cause of Incident: Wrong Connection Incident Severity: Category 3 - Minor Incident Positional Accuracy: Located by supplier to within 100m	A7SE (S)	981	1	403000 393395
69	Pollution Incidents to Controlled Waters Property Type: Not Given Location: Derbyshire Authority: Environment Agency, North West Region Pollutant: Unknown Note: Tributary Shelf Brook; None Pollution Found Incident Date: 15th January 1995 Incident Reference: 95640050 Catchment Area: Etherow Receiving Water: Not Given Cause of Incident: Other Incident/Unknown Incident Severity: Category 3 - Minor Incident Positional Accuracy: Located by supplier to within 100m	A19SE (E)	1000	1	404300 394695
70	Prosecutions Relating to Authorised Processes Location: Surrey Street, GLOSSOP, Derbyshire, SK13 9AL Prosecution Text: Press Release HM369, Failing to use the best practicable means to prevent emission of noxious or offensive fumes (molybdenum sulphide powder aka "blue smuts") into the atmosphere. Prosecution Act: HSWA74 Hearing Date: 30th January 1996 Verdict: Guilty Fine: 10000 Costs: 10988 Positional Accuracy: Manually positioned to the road within the address or location	A13SW (W)	156	1	403205 394300
	River Quality Name: Glossop (Shelf) Bk GQA Grade: River Quality B Reach: Old Glossop To Etherow Estimated Distance (km): 5.2 Flow Rate: Flow less than 0.31 cumecs Flow Type: River Year: 2000	A13SW (SW)	406	1	403063 394033
	River Quality Name: Hurst Bk GQA Grade: River Quality A Reach: Qsl Head Hurst Res.To Shelf Bk Estimated Distance (km): 2.2 Flow Rate: Flow less than 0.31 cumecs Flow Type: River Year: 2000	A9NW (SE)	686	1	403934 393907
71	Substantiated Pollution Incident Register Authority: Environment Agency - Midlands Region, Lower Trent Area Incident Date: 1st April 2006 Incident Reference: 387794 Water Impact: Category 3 - Minor Incident Air Impact: Category 3 - Minor Incident Land Impact: Category 2 - Significant Incident Positional Accuracy: Located by supplier to within 10m Pollutant: Atmospheric Pollutants And Effects: Smoke Pollutant: Contaminated Water: Firefighting Run-Off	A14SW (SE)	551	1	403817 393976
72	Substantiated Pollution Incident Register Authority: Environment Agency - Midlands Region, Lower Trent Area Incident Date: 8th August 2001 Incident Reference: 22848 Water Impact: Category 2 - Significant Incident Air Impact: Category 4 - No Impact Land Impact: Category 4 - No Impact Positional Accuracy: Located by supplier to within 10m Pollutant: Crude Sewage	A7SE (SW)	987	1	402971 393401

Map ID	Details	Quadrant Reference (Compass Direction)	Estimated Distance From Site	Contact	NGR
72	Substantiated Pollution Incident Register Authority: Environment Agency - Midlands Region, Lower Trent Area Incident Date: 16th July 2001 Incident Reference: 16588 Water Impact: Category 2 - Significant Incident Air Impact: Category 4 - No Impact Land Impact: Category 4 - No Impact Positional Accuracy: Located by supplier to within 10m Pollutant: Storm Sewage	A7SE (SW)	987	1	402971 393401
73	Water Abstractions Operator: Sunlight Service Group Ltd Licence Number: 2569010008 Permit Version: 101 Location: Borehole At Premises, Glossop Authority: Environment Agency, North West Region Abstraction: Industrial; Commercial And Public Services: Laundry Use Abstraction Type: Water may be abstracted from a single point Source: Groundwater Daily Rate (m3): Not Supplied Yearly Rate (m3): Not Supplied Details: Premises At Ellison Street, Glossop Authorised Start: 01 January Authorised End: 31 December Permit Start Date: 18th October 1996 Permit End Date: Not Supplied Positional Accuracy: Located by supplier to within 100m	A13SE (SE)	248	1	403600 394200
73	Water Abstractions Operator: Spring Grove Services Group Plc Licence Number: 2569010008 Permit Version: 100 Location: Borehole At Premises, Glossop Authority: Environment Agency, North West Region Abstraction: Industrial; Commercial And Public Services: Laundry Use Abstraction Type: Water may be abstracted from a single point Source: Groundwater Daily Rate (m3): 227 Yearly Rate (m3): 59098 Details: Premises At Ellison Street, Glossop Authorised Start: 01 January Authorised End: 31 December Permit Start Date: 1st May 1987 Permit End Date: Not Supplied Positional Accuracy: Located by supplier to within 100m	A13SE (SE)	248	1	403600 394200
74	Water Abstractions Operator: Nita Hardware Manufacturing Co Limited Licence Number: 2569010024 Permit Version: Not Supplied Location: Shelf Brook, Howard Works, Mill Street, GLOSSOP Authority: Environment Agency, North West Region Abstraction: Cooling & Manufacturing Abstraction Type: Not Supplied Source: Surface Daily Rate (m3): 764 Yearly Rate (m3): 190932 Details: Additional Purpose: Cooling; Licence Status: Lapsed Authorised Start: Not Supplied Authorised End: Not Supplied Permit Start Date: Not Supplied Permit End Date: Not Supplied Positional Accuracy: Located by supplier to within 100m	A8NE (SE)	461	1	403600 393900
75	Water Abstractions Operator: E & R Polymers Limited Licence Number: 2569010005 Permit Version: 101 Location: Reservoir Fed By Shelf Brook At Milltown Works Glossop Authority: Environment Agency, North West Region Abstraction: Other Industrial/Commercial/Public Services: General Cooling (Existing Licences Only) (Low Loss) Abstraction Type: Water may be abstracted from a single point Source: Surface Daily Rate (m3): Not Supplied Yearly Rate (m3): Not Supplied Details: Premises At Milltown Works, Glossop Authorised Start: 01 January Authorised End: 31 December Permit Start Date: 22nd November 2001 Permit End Date: Not Supplied Positional Accuracy: Located by supplier to within 100m	A14SW (E)	563	1	403900 394100

Map ID	Details	Quadrant Reference (Compass Direction)	Estimated Distance From Site	Contact	NGR
75	Water Abstractions Operator: Volcrepe Ltd Licence Number: 2569010005 Permit Version: 100 Location: Reservoir Fed By Shelf Brk At Milltown Works, Glossop Authority: Environment Agency, North West Region Abstraction: Other Industrial/Commercial/Public Services: Boiler Feed Abstraction Type: Water may be abstracted from a single point Source: Surface Daily Rate (m3): 2400 Yearly Rate (m3): 657533 Details: Premises At Milltown Works, Glossop Authorised Start: 01 January Authorised End: 31 December Permit Start Date: 18th July 1991 Permit End Date: Not Supplied Positional Accuracy: Located by supplier to within 100m	A14SW (E)	563	1	403900 394100
75	Water Abstractions Operator: Volcrepe Ltd Licence Number: 2569010005 Permit Version: 100 Location: Reservoir Fed By Shelf Brk At Milltown Works, Glossop Authority: Environment Agency, North West Region Abstraction: Other Industrial/Commercial/Public Services: General Cooling (Existing Licences Only) (Low Loss) Abstraction Type: Water may be abstracted from a single point Source: Surface Daily Rate (m3): Not Supplied Yearly Rate (m3): Not Supplied Details: Premises At Milltown Works, Glossop Authorised Start: 01 January Authorised End: 31 December Permit Start Date: 18th July 1991 Permit End Date: Not Supplied Positional Accuracy: Located by supplier to within 10m	A14SW (E)	563	1	403900 394100
75	Water Abstractions Operator: Volcrepe Ltd Licence Number: 2569010005 Permit Version: 100 Location: Reservoir Fed By Shelf Brk At Milltown Works, Glossop Authority: Environment Agency, North West Region Abstraction: Other Industrial/Commercial/Public Services: Process Water Abstraction Type: Water may be abstracted from a single point Source: Surface Daily Rate (m3): Not Supplied Yearly Rate (m3): Not Supplied Details: Premises At Milltown Works, Glossop Authorised Start: 01 January Authorised End: 31 December Permit Start Date: 18th July 1991 Permit End Date: Not Supplied Positional Accuracy: Located by supplier to within 10m	A14SW (E)	563	1	403900 394100
76	Water Abstractions Operator: Zurich Assurance Ltd Licence Number: 2569010032 Permit Version: 104 Location: Glossop Brk At Glossop Authority: Environment Agency, North West Region Abstraction: Other Industrial/Commercial/Public Services: General Cooling (Existing Licences Only) (Low Loss) Abstraction Type: Water may be abstracted from a single point Source: Surface Daily Rate (m3): Not Supplied Yearly Rate (m3): Not Supplied Details: Premises At Wren Nest Works, Glossop Authorised Start: 01 January Authorised End: 31 December Permit Start Date: 7th January 2008 Permit End Date: Not Supplied Positional Accuracy: Located by supplier to within 100m	A12SE (W)	571	1	402800 394200

Map ID	Details	Quadrant Reference (Compass Direction)	Estimated Distance From Site	Contact	NGR
76	Water Abstractions Operator: Modus Gregory Limited Licence Number: 2569010032 Permit Version: 102 Location: Glossop Brk At Glossop Authority: Environment Agency, North West Region Abstraction: Other Industrial/Commercial/Public Services: General Cooling (Existing Licences Only) (Low Loss) Abstraction Type: Water may be abstracted from a single point Source: Surface Daily Rate (m3): Not Supplied Yearly Rate (m3): Not Supplied Details: Premises At Wren Nest Works, Glossop Authorised Start: 01 January Authorised End: 31 December Permit Start Date: 18th August 2004 Permit End Date: Not Supplied Positional Accuracy: Located by supplier to within 100m	A12SE (W)	571	1	402800 394200
76	Water Abstractions Operator: E & R Polymers Limited Licence Number: 2569010032 Permit Version: 101 Location: Glossop Brk At Glossop Authority: Environment Agency, North West Region Abstraction: Other Industrial/Commercial/Public Services: General Cooling (Existing Licences Only) (Low Loss) Abstraction Type: Water may be abstracted from a single point Source: Surface Daily Rate (m3): Not Supplied Yearly Rate (m3): Not Supplied Details: Premises At Wren Nest Works, Glossop Authorised Start: 01 January Authorised End: 31 December Permit Start Date: 22nd November 2001 Permit End Date: Not Supplied Positional Accuracy: Located by supplier to within 100m	A12SE (W)	571	1	402800 394200
76	Water Abstractions Operator: Volcrepe Ltd Licence Number: 2569010032 Permit Version: 100 Location: Glossop Brk At Glossop Authority: Environment Agency, North West Region Abstraction: Other Industrial/Commercial/Public Services: General Cooling (Existing Licences Only) (Low Loss) Abstraction Type: Water may be abstracted from a single point Source: Surface Daily Rate (m3): 627 Yearly Rate (m3): 203888 Details: Premises At Wren Nest Works, Glossop Authorised Start: 01 January Authorised End: 31 December Permit Start Date: 16th February 1966 Permit End Date: Not Supplied Positional Accuracy: Located by supplier to within 100m	A12SE (W)	571	1	402800 394200
77	Water Abstractions Operator: Peak Industries Ltd Licence Number: 2569010047 Permit Version: Not Supplied Location: Spring At Wren Nest Mill, GLOSSOP Authority: Environment Agency, North West Region Abstraction: Manufacturing Abstraction Type: Not Supplied Source: Spring Daily Rate (m3): 982 Yearly Rate (m3): 227300 Details: Licence Status: Revoked Authorised Start: Not Supplied Authorised End: Not Supplied Permit Start Date: Not Supplied Permit End Date: Not Supplied Positional Accuracy: Located by supplier to within 100m	A12SE (W)	592	1	402805 394105

Map ID	Details	Quadrant Reference (Compass Direction)	Estimated Distance From Site	Contact	NGR
77	Water Abstractions Operator: Peak Industries Ltd Licence Number: 2569010147 Permit Version: Not Supplied Location: Spring At Wren Nest Mill, GLOSSOP Authority: Environment Agency, North West Region Abstraction: Manufacturing Abstraction Type: Not Supplied Source: Spring Daily Rate (m3): 982 Yearly Rate (m3): 227300 Details: Licence Status: Revoked Authorised Start: Not Supplied Authorised End: Not Supplied Permit Start Date: Not Supplied Permit End Date: Not Supplied Positional Accuracy: Located by supplier to within 100m	A12SE (W)	596	1	402800 394105
77	Water Abstractions Operator: Modus Gregory Limited Licence Number: 2569010033 Permit Version: 102 Location: Glossop Brk At Glossop Authority: Environment Agency, North West Region Abstraction: Other Industrial/Commercial/Public Services: General Cooling (Existing Licences Only) (Low Loss) Abstraction Type: Water may be abstracted from a single point Source: Surface Daily Rate (m3): Not Supplied Yearly Rate (m3): Not Supplied Details: Premises At Wren Nest Works, Glossop Authorised Start: 01 January Authorised End: 31 December Permit Start Date: 18th August 2004 Permit End Date: Not Supplied Positional Accuracy: Located by supplier to within 100m	A12SE (W)	598	1	402800 394100
77	Water Abstractions Operator: Modus Gregory Limited Licence Number: 2569010048 Permit Version: 102 Location: Spring At Wren Nest Mill, Glossop Authority: Environment Agency, North West Region Abstraction: Other Industrial/Commercial/Public Services: General Cooling (Existing Licences Only) (Low Loss) Abstraction Type: Water may be abstracted from a single point Source: Groundwater Daily Rate (m3): Not Supplied Yearly Rate (m3): Not Supplied Details: Premises At Wren Nest Mill, Glossop Authorised Start: 01 January Authorised End: 31 December Permit Start Date: 18th August 2004 Permit End Date: Not Supplied Positional Accuracy: Located by supplier to within 100m	A12SE (W)	598	1	402800 394100
77	Water Abstractions Operator: E & R Polymers Limited Licence Number: 2569010033 Permit Version: 101 Location: Glossop Brk At Glossop Authority: Environment Agency, North West Region Abstraction: Other Industrial/Commercial/Public Services: General Cooling (Existing Licences Only) (Low Loss) Abstraction Type: Water may be abstracted from a single point Source: Surface Daily Rate (m3): Not Supplied Yearly Rate (m3): Not Supplied Details: Premises At Wren Nest Works, Glossop Authorised Start: 01 January Authorised End: 31 December Permit Start Date: 22nd November 2001 Permit End Date: Not Supplied Positional Accuracy: Located by supplier to within 100m	A12SE (W)	598	1	402800 394100

Map ID	Details	Quadrant Reference (Compass Direction)	Estimated Distance From Site	Contact	NGR
77	Water Abstractions Operator: Volcrepe Ltd Licence Number: 2569010048 Permit Version: 100 Location: Spring At Wren Nest Mill, Glossop Authority: Environment Agency, North West Region Abstraction: Other Industrial/Commercial/Public Services: General Cooling (Existing Licences Only) (Low Loss) Abstraction Type: Water may be abstracted from a single point Source: Surface Daily Rate (m3): 627 Yearly Rate (m3): 203888 Details: Premises At Wren Nest Mill, Glossop Authorised Start: 01 January Authorised End: 31 December Permit Start Date: 5th December 1985 Permit End Date: Not Supplied Positional Accuracy: Located by supplier to within 100m	A12SE (W)	598	1	402800 394100
77	Water Abstractions Operator: Volcrepe Ltd Licence Number: 2569010033 Permit Version: 100 Location: Glossop Brk At Glossop Authority: Environment Agency, North West Region Abstraction: Other Industrial/Commercial/Public Services: General Cooling (Existing Licences Only) (Low Loss) Abstraction Type: Water may be abstracted from a single point Source: Surface Daily Rate (m3): 627 Yearly Rate (m3): 0 Details: Premises At Wren Nest Works, Glossop Authorised Start: 01 January Authorised End: 31 December Permit Start Date: 17th February 1966 Permit End Date: Not Supplied Positional Accuracy: Located by supplier to within 100m	A12SE (W)	600	1	402800 394095
78	Water Abstractions Operator: Chartdell Utilities Ltd Licence Number: 2569010030 Permit Version: 100 Location: Glossop Brk And Gamesley Brk At Glossop Authority: Environment Agency, North West Region Abstraction: Other Industrial/Commercial/Public Services: Process Water Abstraction Type: Water may be abstracted from a single point Source: Surface Daily Rate (m3): 0 Yearly Rate (m3): 0 Details: Dinting Vale Print Works Authorised Start: 01 January Authorised End: 31 December Permit Start Date: 18th October 1991 Permit End Date: Not Supplied Positional Accuracy: Located by supplier to within 100m	A12SW (W)	867	1	402500 394200
78	Water Abstractions Operator: Chartdell Utilities Ltd Licence Number: 2569010030 Permit Version: 100 Location: Glossop Brk And Gamesley Brk At Glossop Authority: Environment Agency, North West Region Abstraction: Other Industrial/Commercial/Public Services: Boiler Feed Abstraction Type: Water may be abstracted from a single point Source: Surface Daily Rate (m3): Not Supplied Yearly Rate (m3): Not Supplied Details: Dinting Vale Print Works Authorised Start: 01 January Authorised End: 31 December Permit Start Date: 18th October 1991 Permit End Date: Not Supplied Positional Accuracy: Located by supplier to within 10m	A12SW (W)	867	1	402500 394200

Map ID	Details	Quadrant Reference (Compass Direction)	Estimated Distance From Site	Contact	NGR
79	Water Abstractions Operator: Plater Chemicals Limited Licence Number: 2569010036 Permit Version: 102 Location: Borehole At High Street West Glossop Derbyshire Authority: Environment Agency, North West Region Abstraction: Chemicals: Boiler Feed Abstraction Type: Water may be abstracted from a single point Source: Groundwater Daily Rate (m3): Not Supplied Yearly Rate (m3): Not Supplied Details: High Street West, Glossop Authorised Start: 01 January Authorised End: 31 December Permit Start Date: 2nd June 2009 Permit End Date: Not Supplied Positional Accuracy: Located by supplier to within 100m	A12SW (W)	960	1	402400 394300
79	Water Abstractions Operator: Plater Chemicals Limited Licence Number: 2569010036 Permit Version: 102 Location: Borehole At High Street West Glossop Derbyshire Authority: Environment Agency, North West Region Abstraction: Chemicals: Process Water Abstraction Type: Water may be abstracted from a single point Source: Groundwater Daily Rate (m3): Not Supplied Yearly Rate (m3): Not Supplied Details: High Street West, Glossop Authorised Start: 01 January Authorised End: 31 December Permit Start Date: 2nd June 2009 Permit End Date: Not Supplied Positional Accuracy: Located by supplier to within 100m	A12SW (W)	960	1	402400 394300
79	Water Abstractions Operator: Lancashire Chemical Works Ltd Licence Number: 2569010036 Permit Version: 101 Location: Borehole At High Street West Glossop Derbyshire Authority: Environment Agency, North West Region Abstraction: Chemicals: Boiler Feed Abstraction Type: Water may be abstracted from a single point Source: Groundwater Daily Rate (m3): Not Supplied Yearly Rate (m3): Not Supplied Details: High Street West, Glossop Authorised Start: 01 January Authorised End: 31 December Permit Start Date: 31st March 2005 Permit End Date: Not Supplied Positional Accuracy: Located by supplier to within 100m	A12SW (W)	960	1	402400 394300
79	Water Abstractions Operator: Lancashire Chemical Works Ltd Licence Number: 2569010036 Permit Version: 101 Location: Borehole At High Street West Glossop Derbyshire Authority: Environment Agency, North West Region Abstraction: Chemicals: Process Water Abstraction Type: Water may be abstracted from a single point Source: Groundwater Daily Rate (m3): Not Supplied Yearly Rate (m3): Not Supplied Details: High Street West, Glossop Authorised Start: 01 January Authorised End: 31 December Permit Start Date: 31st March 2005 Permit End Date: Not Supplied Positional Accuracy: Located by supplier to within 100m	A12SW (W)	960	1	402400 394300

Map ID	Details	Quadrant Reference (Compass Direction)	Estimated Distance From Site	Contact	NGR
79	Water Abstractions Operator: Lancashire Chemical Works Ltd Licence Number: 2569010036 Permit Version: 100 Location: Borehole At High Street West, Glossop, Derbyshire Authority: Environment Agency, North West Region Abstraction: Chemicals: Boiler Feed Abstraction Type: Water may be abstracted from a single point Source: Groundwater Daily Rate (m3): 136 Yearly Rate (m3): 50006 Details: High Street West, Glossop Authorised Start: 01 January Authorised End: 31 December Permit Start Date: 23rd December 1965 Permit End Date: Not Supplied Positional Accuracy: Located by supplier to within 100m	A12SW (W)	960	1	402400 394300
79	Water Abstractions Operator: Lancashire Chemical Works Ltd Licence Number: 2569010036 Permit Version: 100 Location: Borehole At High Street West, Glossop, Derbyshire Authority: Environment Agency, North West Region Abstraction: Chemicals: Process Water Abstraction Type: Water may be abstracted from a single point Source: Groundwater Daily Rate (m3): Not Supplied Yearly Rate (m3): Not Supplied Details: High Street West, Glossop Authorised Start: 01 January Authorised End: 31 December Permit Start Date: 23rd December 1965 Permit End Date: Not Supplied Positional Accuracy: Located by supplier to within 10m	A12SW (W)	960	1	402400 394300
	Water Abstractions Operator: Chartdell Utilities Ltd Licence Number: 2569010030 Permit Version: 100 Location: Glossop Brk And Gamesley Brk At Glossop Authority: Environment Agency, North West Region Abstraction: Other Industrial/Commercial/Public Services: Boiler Feed Abstraction Type: Water may be abstracted from a single point Source: Surface Daily Rate (m3): 32 Yearly Rate (m3): 9092 Details: Dinting Vale Print Works Authorised Start: 01 January Authorised End: 31 December Permit Start Date: 18th October 1991 Permit End Date: Not Supplied Positional Accuracy: Located by supplier to within 100m	A11NE (W)	1264	1	402100 394400
	Water Abstractions Operator: Chartdell Utilities Ltd Licence Number: 2569010030 Permit Version: 100 Location: Glossop Brk And Gamesley Brk At Glossop Authority: Environment Agency, North West Region Abstraction: Other Industrial/Commercial/Public Services: Process Water Abstraction Type: Water may be abstracted from a single point Source: Surface Daily Rate (m3): Not Supplied Yearly Rate (m3): Not Supplied Details: Dinting Vale Print Works Authorised Start: 01 January Authorised End: 31 December Permit Start Date: 18th October 1991 Permit End Date: Not Supplied Positional Accuracy: Located by supplier to within 10m	A11NE (W)	1264	1	402100 394400

Map ID	Details	Quadrant Reference (Compass Direction)	Estimated Distance From Site	Contact	NGR
	Water Abstractions Operator: Flexible Steel Lacing Company Limited Licence Number: 2569010014 Permit Version: 101 Location: Blackshaw Clough At Premises, Hawkshead Mill, Glossop Authority: Environment Agency, North West Region Abstraction: Other Industrial/Commercial/Public Services: General Cooling (Existing Licences Only) (Low Loss) Abstraction Type: Water may be abstracted from a single point Source: Surface Daily Rate (m3): Not Supplied Yearly Rate (m3): Not Supplied Details: Premises At Hawkshead Mill, Glossop Authorised Start: 01 January Authorised End: 31 December Permit Start Date: 1st January 2001 Permit End Date: Not Supplied Positional Accuracy: Located by supplier to within 100m	A20NW (NE)	1293	1	404400 395100
	Water Abstractions Operator: Flexible Steel Lacing Company Limited Licence Number: 2569010014 Permit Version: 101 Location: Blackshaw Clough At Premises, Hawkshead Mill, Glossop Authority: Environment Agency, North West Region Abstraction: Other Industrial/Commercial/Public Services: Process Water Abstraction Type: Water may be abstracted from a single point Source: Surface Daily Rate (m3): Not Supplied Yearly Rate (m3): Not Supplied Details: Premises At Hawkshead Mill, Glossop Authorised Start: 01 January Authorised End: 31 December Permit Start Date: 1st January 2001 Permit End Date: Not Supplied Positional Accuracy: Located by supplier to within 100m	A20NW (NE)	1293	1	404400 395100
	Water Abstractions Operator: Jackson Fasteners Ltd Licence Number: 2569010014 Permit Version: 100 Location: Blackshaw Clough At Premises, Hawkshead Mill, Glossop Authority: Environment Agency, North West Region Abstraction: Other Industrial/Commercial/Public Services: General Cooling (Existing Licences Only) (Low Loss) Abstraction Type: Water may be abstracted from a single point Source: Surface Daily Rate (m3): 327 Yearly Rate (m3): 81828 Details: Premises At Hawkshead Mill, Glossop Authorised Start: 01 January Authorised End: 31 December Permit Start Date: 11th February 1991 Permit End Date: Not Supplied Positional Accuracy: Located by supplier to within 100m	A20NW (NE)	1293	1	404400 395100
	Water Abstractions Operator: Jackson Fasteners Ltd Licence Number: 2569010014 Permit Version: 100 Location: Blackshaw Clough At Premises, Hawkshead Mill, Glossop Authority: Environment Agency, North West Region Abstraction: Other Industrial/Commercial/Public Services: Process Water Abstraction Type: Water may be abstracted from a single point Source: Surface Daily Rate (m3): Not Supplied Yearly Rate (m3): Not Supplied Details: Premises At Hawkshead Mill, Glossop Authorised Start: 01 January Authorised End: 31 December Permit Start Date: 11th February 1991 Permit End Date: Not Supplied Positional Accuracy: Located by supplier to within 10m	A20NW (NE)	1293	1	404400 395100

Map ID	Details	Quadrant Reference (Compass Direction)	Estimated Distance From Site	Contact	NGR
	Water Abstractions Operator: N Sharples Licence Number: 2569010027 Permit Version: 100 Location: Spring Fed Collecting Tanks (2) At Bettenhill Farm, North R Authority: Environment Agency, North West Region Abstraction: General Agriculture; General Use (Medium Loss) Abstraction Type: Water may be abstracted from a single point Source: Groundwater Daily Rate (m3): 2 Yearly Rate (m3): 727 Details: Bettenhill Farm, North Road Authorised Start: 01 January Authorised End: 31 December Permit Start Date: 7th February 1966 Permit End Date: Not Supplied Positional Accuracy: Located by supplier to within 100m	A22SE (N)	1334	1	403000 395600
	Water Abstractions Operator: N Greenhalgh Licence Number: 2569010022 Permit Version: 100 Location: Spring Fed Collecting Tanks At Lane Ends Farm, Whitfield, GI Authority: Environment Agency, North West Region Abstraction: General Agriculture; General Use (Medium Loss) Abstraction Type: Water may be abstracted from a single point Source: Groundwater Daily Rate (m3): 2 Yearly Rate (m3): 747 Details: Lane Ends Farm, Whitfield, Glossop Authorised Start: 01 January Authorised End: 31 December Permit Start Date: 7th February 1966 Permit End Date: Not Supplied Positional Accuracy: Located by supplier to within 100m	A4SW (S)	1466	1	403800 392900
	Water Abstractions Operator: Mrs J Bradley Licence Number: 2569010018 Permit Version: 100 Location: Spring Fed Collecting Tanks (2) At Hoecraft Farm, Glossop Authority: Environment Agency, North West Region Abstraction: General Agriculture; General Use (Medium Loss) Abstraction Type: Water may be abstracted from a single point Source: Groundwater Daily Rate (m3): 1 Yearly Rate (m3): 415 Details: Hoecraft Farm, Glossop Authorised Start: 01 January Authorised End: 31 December Permit Start Date: 7th February 1966 Permit End Date: Not Supplied Positional Accuracy: Located by supplier to within 100m	A4SW (S)	1498	1	403900 392900
	Water Abstractions Operator: United Utilities Water Plc Licence Number: 2569010038 Permit Version: 100 Location: Swineshaw Reservoir Impounding Tribsof Glossop Brk At Glosso Authority: Environment Agency, North West Region Abstraction: Public Water Supply: Potable Water Supply - Direct Abstraction Type: Water may be abstracted from a single point Source: Surface Daily Rate (m3): 4546 Yearly Rate (m3): 1272880 Details: Swineshaw Reservoir Impounding Trib Of Glossop Brook; Status: Revoked; Lapsed Or Cancelled Authorised Start: 01 January Authorised End: 31 December Permit Start Date: 23rd March 1966 Permit End Date: Not Supplied Positional Accuracy: Located by supplier to within 100m	A24SE (NE)	1587	1	404300 395600

Map ID	Details	Quadrant Reference (Compass Direction)	Estimated Distance From Site	Contact	NGR
	Water Abstractions Operator: W P Plover Licence Number: 2569010049 Permit Version: Not Supplied Location: Well At Whitfield Green Farm, GLOSSOP Authority: Environment Agency, North West Region Abstraction: Private Water Supply (Miscellaneous Water Bottling) Abstraction Type: Not Supplied Source: Groundwater Daily Rate (m3): 9 Yearly Rate (m3): 3319 Details: Licence Status: Revoked Authorised Start: Not Supplied Authorised End: Not Supplied Permit Start Date: Not Supplied Permit End Date: Not Supplied Positional Accuracy: Located by supplier to within 100m	A3SE (S)	1635	1	403700 392700
	Water Abstractions Operator: Glossop Golf Club Licence Number: 2569010045 Permit Version: 100 Location: Hurst Brk At Chapel-En-Le-Frith Authority: Environment Agency, North West Region Abstraction: Golf Courses: Spray Irrigation - Direct Abstraction Type: Water may be abstracted from a single point Source: Surface Daily Rate (m3): 9 Yearly Rate (m3): 360 Details: Glossop & District Golf Club Authorised Start: 01 April Authorised End: 31 October Permit Start Date: 1st January 1988 Permit End Date: Not Supplied Positional Accuracy: Located by supplier to within 100m	(E)	1854	1	405205 393995
	Water Abstractions Operator: Mr Wilman Licence Number: 2569010017 Permit Version: 100 Location: Spring Fed Well At Little Padfield Farm, Hadfield, Hyde Authority: Environment Agency, North West Region Abstraction: General Agriculture; General Use (Medium Loss) Abstraction Type: Water may be abstracted from a single point Source: Groundwater Daily Rate (m3): 6 Yearly Rate (m3): 2157 Details: Little Padfield Farm, Hadfield Authorised Start: 01 January Authorised End: 31 December Permit Start Date: 8th February 1966 Permit End Date: Not Supplied Positional Accuracy: Located by supplier to within 100m	(N)	1879	1	403305 396195
	Groundwater Vulnerability Geological Classification: Minor Aquifer (Variably permeable) - These can be fractured or potentially fractured rocks, which do not have a high primary permeability, or other formations of variable permeability including unconsolidated deposits. Although not producing large quantities of water for abstraction, they are important for local supplies and in supplying base flow to rivers Soil Classification: Soils of Low Leaching Potential - Soils in which pollutants are unlikely to penetrate the soil layer because water movement is largely horizontal or they have large ability to attenuate diffuse pollutants. Lateral flow from these soils contribute to groundwater recharge elsewhere in the catchment Map Sheet: Sheet 17 Derbyshire & North Staffordshire Scale: 1:100,000	A13SW (SW)	0	1	403213 394142
	Drift Deposits Drift Deposit: Low permeability drift deposits occurring at the surface and overlying Major and Minor Aquifers are head, clay-with-flints, brickearth, peat, river terrace deposits and marine and estuarine alluvium Map Sheet: Sheet 17 Derbyshire & North Staffordshire Scale: 1:100,000	A13SW (SW)	0	1	403257 394096
	Extreme Flooding from Rivers or Sea without Defences Flood Plain Type: Fluvial Boundary Accuracy: As Supplied	A13SW (SW)	249	1	403270 394076
	Flooding from Rivers or Sea without Defences None				
	Areas Benefiting from Flood Defences None				



Agency & Hydrological

Map ID	Details	Quadrant Reference (Compass Direction)	Estimated Distance From Site	Contact	NGR
	Flood Water Storage Areas None				
	Flood Defences None				

Map ID	Details	Quadrant Reference (Compass Direction)	Estimated Distance From Site	Contact	NGR
80	Historical Landfill Sites Licence Holder: Not Supplied Location: Glossop, Derbyshire Name: Off Silk Street Operator Location: Not Supplied Boundary Accuracy: As Supplied Provider Reference: EAHLD16676 First Input Date: Not Supplied Last Input Date: Not Supplied Specified Waste: Not Supplied Type: EA Waste Ref: -9999 Regis Ref: Not Supplied WRC Ref: Not Supplied BGS Ref: Not Supplied Other Ref: U007	A14SE (E)	756	1	404083 394038
	Local Authority Landfill Coverage Name: High Peak Borough Council - Has supplied landfill data		0	3	401043 395391
	Local Authority Landfill Coverage Name: Derbyshire County Council - Had landfill data but passed it to the relevant environment agency		0	10	401043 395391
81	Local Authority Recorded Landfill Sites Location: Silk Street, Glossop Reference: Not Supplied Authority: High Peak Borough Council Last Reported Status: Closed Types of Waste: Domestic Date of Closure: Not Supplied Positional Accuracy: Located by supplier to within 10m Boundary Quality: Not Applicable	A14SE (E)	883	3	404206 394003

Map ID	Details	Quadrant Reference (Compass Direction)	Estimated Distance From Site	Contact	NGR
82	BGS Recorded Mineral Sites Site Name: Glossop Location: Glossop, Glossop, Derbyshire Source: British Geological Survey, National Geoscience Information Service Reference: 23151 Type: Opencast Status: Ceased Operator: Unknown Operator Operator Location: Not Supplied Periodic Type: Carboniferous Geology: Kinderscout Grit Commodity: Sandstone Positional Accuracy: Located by supplier to within 10m	A14SW (E)	416	4	403775 394186
83	BGS Recorded Mineral Sites Site Name: Glossop Location: Glossop, Glossop, Derbyshire Source: British Geological Survey, National Geoscience Information Service Reference: 23153 Type: Opencast Status: Ceased Operator: Unknown Operator Operator Location: Not Supplied Periodic Type: Carboniferous Geology: Kinderscout Grit Commodity: Sandstone Positional Accuracy: Located by supplier to within 10m	A8NE (SE)	528	4	403648 393851
84	BGS Recorded Mineral Sites Site Name: Glossop Location: Glossop, Glossop, Derbyshire Source: British Geological Survey, National Geoscience Information Service Reference: 23152 Type: Opencast Status: Ceased Operator: Unknown Operator Operator Location: Not Supplied Periodic Type: Carboniferous Geology: Millstone Grit Group Commodity: Sandstone Positional Accuracy: Located by supplier to within 10m	A9NW (SE)	628	4	403876 393925
85	BGS Recorded Mineral Sites Site Name: Glossop Location: Glossop, Glossop, Derbyshire Source: British Geological Survey, National Geoscience Information Service Reference: 23154 Type: Opencast Status: Ceased Operator: Unknown Operator Operator Location: Not Supplied Periodic Type: Carboniferous Geology: Kinderscout Grit Commodity: Sandstone Positional Accuracy: Located by supplier to within 10m	A9NW (SE)	791	4	403914 393725
86	BGS Recorded Mineral Sites Site Name: Dinting Location: Higher Dinting, Glossop, Derbyshire Source: British Geological Survey, National Geoscience Information Service Reference: 5636 Type: Opencast Status: Ceased Operator: Unknown Operator Operator Location: Not Supplied Periodic Type: Carboniferous Geology: Midgley Grit (Pule Hill Grit) Commodity: Sandstone Positional Accuracy: Located by supplier to within 10m	A17SW (NW)	882	4	402580 394720
87	BGS Recorded Mineral Sites Site Name: Glossop Location: Glossop, Glossop, Derbyshire Source: British Geological Survey, National Geoscience Information Service Reference: 23155 Type: Opencast Status: Ceased Operator: Unknown Operator Operator Location: Not Supplied Periodic Type: Carboniferous Geology: Kinderscout Grit Commodity: Sandstone Positional Accuracy: Located by supplier to within 10m	A14NE (E)	1000	4	404336 394594

Map ID	Details	Quadrant Reference (Compass Direction)	Estimated Distance From Site	Contact	NGR
	BGS 1:625,000 Solid Geology Description: Namurian (Millstone Grit Series)	(W)	0	4	400605 394595
	Coal Mining Affected Areas In an area which may not be affected by coal mining				
	Potential for Collapsible Ground Stability Hazards No Hazard				
	Potential for Compressible Ground Stability Hazards Hazard Potential: No Hazard Source: British Geological Survey, National Geoscience Information Service	A13SW (SW)	0	4	403250 394125
	Potential for Compressible Ground Stability Hazards Hazard Potential: Moderate Source: British Geological Survey, National Geoscience Information Service	A13SW (SW)	215	4	403250 394125
	Potential for Ground Dissolution Stability Hazards No Hazard				
	Potential for Landslide Ground Stability Hazards Hazard Potential: Very Low Source: British Geological Survey, National Geoscience Information Service	A13SW (SW)	0	4	403075 394175
	Potential for Running Sand Ground Stability Hazards Hazard Potential: Very Low Source: British Geological Survey, National Geoscience Information Service	A13SW (SW)	0	4	403250 394125
	Potential for Running Sand Ground Stability Hazards Hazard Potential: Low Source: British Geological Survey, National Geoscience Information Service	A13SW (SW)	215	4	403250 394125
	Potential for Running Sand Ground Stability Hazards Hazard Potential: No Hazard Source: British Geological Survey, National Geoscience Information Service	A13SW (S)	227	4	403369 394075
	Potential for Shrinking or Swelling Clay Ground Stability Hazards Hazard Potential: Very Low Source: British Geological Survey, National Geoscience Information Service	A13SW (S)	0	4	403369 394075
	Potential for Shrinking or Swelling Clay Ground Stability Hazards Hazard Potential: No Hazard Source: British Geological Survey, National Geoscience Information Service	A13SW (S)	227	4	403369 394075
	Radon Potential - Radon Affected Areas Affected Area: The property is not in a radon affected area, as less than 1% of homes are above the action level Source: British Geological Survey, National Geoscience Information Service	A13SW (S)	0	4	403369 394025
	Radon Potential - Radon Protection Measures Protection Measure: No radon protective measures are necessary in the construction of new dwellings or extensions Source: British Geological Survey, National Geoscience Information Service	A13SW (S)	0	4	403369 394025
	Shallow Mining Hazards No Hazard				

Map ID	Details	Quadrant Reference (Compass Direction)	Estimated Distance From Site	Contact	NGR
88	Contemporary Trade Directory Entries Name: Mellor Express Transport Services Location: 36, Talbot Street, Glossop, Derbyshire, SK13 7DG Classification: Road Haulage Services Status: Active Positional Accuracy: Automatically positioned to the address	A13NE (NE)	92	-	403453 394363
89	Contemporary Trade Directory Entries Name: Complexatools Location: Railway Stables, Surrey Street, Glossop, Derbyshire, SK13 7AJ Classification: Precision Engineers Status: Active Positional Accuracy: Automatically positioned to the address	A13SW (W)	120	-	403248 394267
89	Contemporary Trade Directory Entries Name: P U R Systems Location: Surrey St, Glossop, Derbyshire, SK13 7AJ Classification: Insulation Materials Status: Inactive Positional Accuracy: Manually positioned to the road within the address or location	A13SW (W)	162	-	403204 394268
90	Contemporary Trade Directory Entries Name: Surrey Street Motors Location: 69a, Surrey Street, Glossop, Derbyshire, SK13 7AJ Classification: Garage Services Status: Inactive Positional Accuracy: Automatically positioned to the address	A13SW (W)	184	-	403180 394271
90	Contemporary Trade Directory Entries Name: Surrey Street Motors Location: 69a, Surrey Street, GLOSSOP, Derbyshire, SK13 7AJ Classification: Garage Services Status: Active Positional Accuracy: Automatically positioned to the address	A13SW (W)	184	-	403180 394271
90	Contemporary Trade Directory Entries Name: Ferro Alloys Ltd Location: Surrey Street, Glossop, Derbyshire, SK13 7AL Classification: Metal Industries - Primary Status: Inactive Positional Accuracy: Automatically positioned in the proximity of the address	A13SW (W)	208	-	403153 394301
90	Contemporary Trade Directory Entries Name: M Constantine Location: Unit 2, Surrey St, Glossop, Derbyshire, SK13 7AJ Classification: Road Haulage Services Status: Active Positional Accuracy: Manually positioned to the road within the address or location	A13SW (W)	230	-	403130 394302
91	Contemporary Trade Directory Entries Name: Thermal Transfer Ltd Location: Thermal Transfer House, 2, Railway Street, Glossop, Derbyshire, SK13 7AG Classification: Air Conditioning & Refrigeration Contractors Status: Active Positional Accuracy: Automatically positioned to the address	A13SE (S)	205	-	403389 394098
91	Contemporary Trade Directory Entries Name: Decor8 Ltd Location: 15, Bernard Street, Glossop, Derbyshire, SK13 7AA Classification: Wallpapers & Wall Coverings Status: Active Positional Accuracy: Automatically positioned to the address	A13SW (S)	208	-	403310 394104
91	Contemporary Trade Directory Entries Name: Production Technology Location: 15, Bernard Street, Glossop, Derbyshire, SK13 7AA Classification: Electrical Engineers Status: Active Positional Accuracy: Automatically positioned to the address	A13SW (S)	208	-	403310 394104
91	Contemporary Trade Directory Entries Name: Glossop Electrical Ltd Location: 15, Bernard Street, Glossop, Derbyshire, SK13 7AA Classification: Electrical goods - servicing & repairs Status: Active Positional Accuracy: Automatically positioned to the address	A13SW (S)	208	-	403310 394104
91	Contemporary Trade Directory Entries Name: Klick Photopoint Location: 14, High Street West, Glossop, Derbyshire, SK13 8BH Classification: Photographic Processors Status: Inactive Positional Accuracy: Automatically positioned to the address	A13SW (S)	223	-	403345 394081

Map ID	Details	Quadrant Reference (Compass Direction)	Estimated Distance From Site	Contact	NGR
92	Contemporary Trade Directory Entries Name: Plain-Talk Print Location: 1 Arundel Street, Glossop, Derbyshire, SK13 7AB Classification: Printers Status: Active Positional Accuracy: Manually positioned to the road within the address or location	A13SW (SW)	212	-	403194 394178
92	Contemporary Trade Directory Entries Name: The Victorian Gas Works Location: 1 Arundel St, Glossop, Derbyshire, SK13 7AB Classification: Printers Status: Inactive Positional Accuracy: Manually positioned to the road within the address or location	A13SW (SW)	215	-	403192 394175
93	Contemporary Trade Directory Entries Name: Door Care & Security Ltd Location: 86-88, Edward Street, Glossop, Derbyshire, SK13 7AE Classification: Door Manufacturers - Industrial Status: Active Positional Accuracy: Automatically positioned to the address	A13SW (W)	231	-	403139 394241
94	Contemporary Trade Directory Entries Name: Blazes Fireplaces Location: 20, Norfolk Street, Glossop, Derbyshire, SK13 8BS Classification: Fireplaces & Mantelpieces Status: Inactive Positional Accuracy: Automatically positioned to the address	A13SE (SE)	233	-	403525 394124
95	Contemporary Trade Directory Entries Name: Fabricare Location: Ellison Street, Glossop, Derbyshire, SK13 8BY Classification: Dyers Status: Inactive Positional Accuracy: Automatically positioned to the address	A13SE (E)	257	-	403614 394209
96	Contemporary Trade Directory Entries Name: T J M Services Ltd Location: T J M House, 60, Surrey Street, Glossop, Derbyshire, SK13 7AJ Classification: Commercial Cleaning Services Status: Active Positional Accuracy: Automatically positioned to the address	A13NW (W)	259	-	403102 394334
96	Contemporary Trade Directory Entries Name: Broban Tooling Ltd Location: Unit 1 Glossop Brook Business Park, Surrey St, Glossop, Derbyshire, SK13 7AJ Classification: Mould Manufacturers Status: Active Positional Accuracy: Manually positioned to the road within the address or location	A13NW (W)	278	-	403082 394316
97	Contemporary Trade Directory Entries Name: Speedwell Travel Service Location: C,O Wains Services, Arundel St, Glossop, Derbyshire, SK13 7AB Classification: Bus & Coach Operators & Stations Status: Inactive Positional Accuracy: Manually positioned to the road within the address or location	A13SW (SW)	259	-	403176 394127
97	Contemporary Trade Directory Entries Name: Fairway Motors Ltd Location: Arundel Street, Glossop, Derbyshire, SK13 7AB Classification: Garage Services Status: Active Positional Accuracy: Automatically positioned to the address	A13SW (SW)	264	-	403165 394131
98	Contemporary Trade Directory Entries Name: Maelstrom Advanced Process Technologies Ltd Location: First Floor, 59-61 High St West, Glossop, Derbyshire, SK13 8AZ Classification: Electrical Goods Sales, Manufacturers & Wholesalers Status: Inactive Positional Accuracy: Manually positioned to the address or location	A13SW (S)	265	-	403270 394058
98	Contemporary Trade Directory Entries Name: Watson Brown Hsm Ltd Location: 61, High Street West, Glossop, Derbyshire, SK13 8AZ Classification: Machinery - Industrial & Commercial Status: Inactive Positional Accuracy: Automatically positioned to the address	A13SW (S)	266	-	403266 394059

Map ID	Details	Quadrant Reference (Compass Direction)	Estimated Distance From Site	Contact	NGR
98	Contemporary Trade Directory Entries Name: Infocar Location: 9, George Street, Glossop, Derbyshire, SK13 8AY Classification: Garage Equipment Status: Inactive Positional Accuracy: Automatically positioned to the address	A13SW (S)	287	-	403260 394039
98	Contemporary Trade Directory Entries Name: Sage Green Interiors Location: 19, George Street, Glossop, Derbyshire, SK13 8AY Classification: Homefurnishings - Manufacturers Status: Active Positional Accuracy: Manually positioned to the address or location	A13SW (S)	306	-	403256 394019
98	Contemporary Trade Directory Entries Name: The Disability Access Co Ltd Location: 16-18 Chapel St, Glossop, Derbyshire, SK13 8AT Classification: Disability Equipment - Manufacturers & Suppliers Status: Inactive Positional Accuracy: Manually positioned to the address or location	A13SW (S)	312	-	403255 394014
99	Contemporary Trade Directory Entries Name: Max Spielmann Location: 3a, High Street West, Glossop, Derbyshire, SK13 8AL Classification: Photographic Processors Status: Active Positional Accuracy: Automatically positioned to the address	A13SE (S)	276	-	403475 394046
99	Contemporary Trade Directory Entries Name: Gas Appliance Stockists Location: 5a, Jacksons Buildings, Victoria Street, Glossop, Derbyshire, SK13 8AQ Classification: Gas Appliances - Sales & Service Status: Active Positional Accuracy: Automatically positioned to the address	A13SE (SE)	300	-	403498 394029
100	Contemporary Trade Directory Entries Name: Mop & Dazzle Location: 12a, High Street East, Glossop, Derbyshire, SK13 8DA Classification: Cleaning Services - Domestic Status: Inactive Positional Accuracy: Manually positioned to the address or location	A13SE (SE)	301	-	403530 394046
101	Contemporary Trade Directory Entries Name: Bentwood Lingerie Ltd Location: Howard Town Mill, Victoria Street, Glossop, Derbyshire, SK13 8HT Classification: Lingerie Manufacturers & Wholesalers Status: Inactive Positional Accuracy: Automatically positioned to the address	A13SE (S)	345	-	403493 393978
101	Contemporary Trade Directory Entries Name: P E R Engineering Services Location: Unit 1 Howard Town Mill, Victoria St, Glossop, Derbyshire, SK13 8HT Classification: Engineers - General Status: Inactive Positional Accuracy: Manually positioned to the address or location	A13SE (S)	345	-	403492 393978
102	Contemporary Trade Directory Entries Name: George Street Loft Location: 31, George Street, Glossop, Derbyshire, SK13 8AY Classification: Heating Equipment - Sales & Service Status: Active Positional Accuracy: Automatically positioned to the address	A13SW (S)	348	-	403251 393977
103	Contemporary Trade Directory Entries Name: The Photo Shop Location: 102, High Street West, Glossop, Derbyshire, SK13 8BB Classification: Photographic Processors Status: Inactive Positional Accuracy: Automatically positioned to the address	A13SW (SW)	354	-	403078 394096
103	Contemporary Trade Directory Entries Name: Heirloom Interior Accessories Location: 104, High Street West, Glossop, Derbyshire, SK13 8BB Classification: Furniture - Reproduction Status: Active Positional Accuracy: Automatically positioned to the address	A13SW (SW)	360	-	403070 394098
103	Contemporary Trade Directory Entries Name: Pennine Motor Body Repairs Location: High Street West, Glossop, Derbyshire, SK13 8ER Classification: Car Body Repairs Status: Inactive Positional Accuracy: Automatically positioned to the address	A13SW (SW)	362	-	403063 394104

Map ID	Details	Quadrant Reference (Compass Direction)	Estimated Distance From Site	Contact	NGR
103	Contemporary Trade Directory Entries Name: Fair Deal Auto'S Location: 114, High Street West, Glossop, Derbyshire, SK13 8BB Classification: Garage Services Status: Inactive Positional Accuracy: Automatically positioned to the address	A13SW (SW)	375	-	403052 394097
103	Contemporary Trade Directory Entries Name: Glossopdale Location: 114a, High Street West, Glossop, Derbyshire, SK13 8BB Classification: Dry Cleaners Status: Inactive Positional Accuracy: Automatically positioned to the address	A13SW (SW)	381	-	403044 394098
103	Contemporary Trade Directory Entries Name: Inprint Location: The Old Smithy, Brook Street, Glossop, Derbyshire, SK13 8BG Classification: Printers Status: Active Positional Accuracy: Automatically positioned to the address	A13SW (SW)	387	-	403074 394050
103	Contemporary Trade Directory Entries Name: The Ironing Shop Location: 127, High Street West, Glossop, Derbyshire, SK13 8HJ Classification: Ironing & Home Laundry Services Status: Active Positional Accuracy: Automatically positioned to the address	A13SW (SW)	402	-	403040 394067
104	Contemporary Trade Directory Entries Name: Townhouse Service Location: High Street East, Glossop, Derbyshire, SK13 8PN Classification: Petrol Filling Stations - 24 Hour Status: Active Positional Accuracy: Automatically positioned to the address	A13SE (SE)	367	-	403613 394024
105	Contemporary Trade Directory Entries Name: E G L Vaughan Ltd Location: Lambert House, Brook Street, Glossop, Derbyshire, SK13 8BG Classification: Engineers - General Status: Active Positional Accuracy: Automatically positioned to the address	A13SW (SW)	393	-	403093 394022
105	Contemporary Trade Directory Entries Name: Psika Pressure Systems Ltd Location: Lambert House, Brook Street, Glossop, Derbyshire, SK13 8BG Classification: Engineering Services Status: Inactive Positional Accuracy: Automatically positioned to the address	A13SW (SW)	393	-	403093 394022
106	Contemporary Trade Directory Entries Name: Wright On Domestic Location: 132-134, High Street West, Glossop, Derbyshire, SK13 8HJ Classification: Washing Machines - Servicing & Repairs Status: Active Positional Accuracy: Automatically positioned to the address	A12SE (SW)	412	-	403010 394093
107	Contemporary Trade Directory Entries Name: High Peak Brushes Ltd Location: Mill Street, Glossop, Derbyshire, SK13 8PT Classification: Brush Manufacturers Status: Inactive Positional Accuracy: Automatically positioned to the address	A13SE (SE)	424	-	403697 394028
108	Contemporary Trade Directory Entries Name: Sandhole Motors Location: Park Terrace Works, Park Terrace, Glossop, Derbyshire, SK13 8HU Classification: Garage Services Status: Inactive Positional Accuracy: Automatically positioned to the address	A8NW (S)	438	-	403351 393864
108	Contemporary Trade Directory Entries Name: Sandhole Motors Location: Park Ter, Glossop, Derbyshire, SK13 8HU Classification: Garage Services Status: Inactive Positional Accuracy: Manually positioned to the address or location	A8NW (S)	443	-	403344 393860
109	Contemporary Trade Directory Entries Name: Glossopdale Aggregates Location: Unit 9, Howard Town Mill, Mill Street, Glossop, Derbyshire, SK13 8PT Classification: Sand, Gravel & Other Aggregates Status: Inactive Positional Accuracy: Automatically positioned to the address	A13SE (SE)	444	-	403677 393977

Map ID	Details	Quadrant Reference (Compass Direction)	Estimated Distance From Site	Contact	NGR
109	Contemporary Trade Directory Entries Name: Woodform Location: Unit 3, Howard Town Mill, Mill Street, Glossop, Derbyshire, SK13 8PT Classification: Fireplaces & Mantelpieces Status: Inactive Positional Accuracy: Automatically positioned to the address	A13SE (SE)	444	-	403677 393977
109	Contemporary Trade Directory Entries Name: Magic Mountain Location: Howard Street Mills, Victoria Street, Glossop, Derbyshire, SK13 8HT Classification: Waterproof Clothing & Rainwear Status: Active Positional Accuracy: Automatically positioned to the address	A13SE (SE)	444	-	403677 393977
109	Contemporary Trade Directory Entries Name: Wray Mechanical & Acoustics Ltd Location: Unit 7, Howard Town Mill, Mill Street, Glossop, Derbyshire, SK13 8PT Classification: Mechanical Engineers Status: Inactive Positional Accuracy: Automatically positioned to the address	A13SE (SE)	452	-	403705 393995
110	Contemporary Trade Directory Entries Name: Walker Safety Cabinets Ltd Location: Mill Street, Glossop, Derbyshire, SK13 8PT Classification: Laboratory Equipment, Instruments & Supplies Status: Active Positional Accuracy: Manually positioned within the geographical locality	A14SW (SE)	472	-	403758 394028
111	Contemporary Trade Directory Entries Name: Sefton Refrigeration Ltd Location: Talbot Rd, Glossop, Derbyshire, SK13 7DP Classification: Refrigerators & Freezers - Servicing & Repairs Status: Active Positional Accuracy: Manually positioned to the road within the address or location	A18SW (N)	484	-	403284 394794
112	Contemporary Trade Directory Entries Name: K Bancroft Location: 82, Spire Hollin, Glossop, Derbyshire, SK13 7BJ Classification: Gunsmiths Status: Inactive Positional Accuracy: Automatically positioned to the address	A18SW (NW)	499	-	403058 394710
113	Contemporary Trade Directory Entries Name: Spring Clean Location: 70, Victoria Street, Glossop, Derbyshire, SK13 8HY Classification: Laundries & Launderettes Status: Active Positional Accuracy: Automatically positioned to the address	A8NW (S)	501	-	403334 393802
114	Contemporary Trade Directory Entries Name: House Proud Cleaning Location: 37, King Street, Glossop, Derbyshire, SK13 8LY Classification: Cleaning Services - Domestic Status: Active Positional Accuracy: Automatically positioned to the address	A8NE (S)	539	-	403456 393769
115	Contemporary Trade Directory Entries Name: Brian Steen Location: Foundry Garage, Mill Street, Glossop, Derbyshire, SK13 8PT Classification: Road Haulage Services Status: Inactive Positional Accuracy: Automatically positioned to the address	A9NW (SE)	547	-	403776 393932
116	Contemporary Trade Directory Entries Name: Sovereign Products Ltd Location: 59, Heath Road, Glossop, Derbyshire, SK13 7BA Classification: Cleaning Materials & Equipment Status: Inactive Positional Accuracy: Automatically positioned to the address	A18SE (NE)	561	-	403602 394825
117	Contemporary Trade Directory Entries Name: G A P Plastics Location: Unit 16, Surrey St, Glossop, Derbyshire, SK13 7AJ Classification: Plastic Products - Manufacturers Status: Active Positional Accuracy: Manually positioned to the road within the address or location	A12NE (W)	571	-	402790 394338
118	Contemporary Trade Directory Entries Name: Snugbug Location: Unit 6-7, Howard Town Mill, Mill Street, Glossop, Derbyshire, SK13 8PT Classification: Bed & Mattress Manufacturers Status: Active Positional Accuracy: Automatically positioned to the address	A14SW (SE)	573	-	403845 393977

Map ID	Details	Quadrant Reference (Compass Direction)	Estimated Distance From Site	Contact	NGR
118	Contemporary Trade Directory Entries Name: Essentials Glossop Location: Howard Town Mill, Mill St, Glossop, Derbyshire, SK13 8PT Classification: Toiletries Status: Inactive Positional Accuracy: Manually positioned to the address or location	A14SW (SE)	573	-	403845 393976
119	Contemporary Trade Directory Entries Name: Af Fasteners Ltd Location: Unit 14/15, Surrey Street, Glossop, Derbyshire, SK13 7AJ Classification: Fasteners & Fixing Devices Status: Active Positional Accuracy: Automatically positioned to the address	A12NE (W)	657	-	402713 394421
120	Contemporary Trade Directory Entries Name: Kingspan Industrial Insulations Ltd Location: Glossop Brook Road, Glossop, Derbyshire, SK13 8GP Classification: Insulation Materials Status: Active Positional Accuracy: Automatically positioned to the address	A12SW (W)	670	-	402691 394293
121	Contemporary Trade Directory Entries Name: High Peak Jet Wash Location: 37, Tredcroft Street, Glossop, Derbyshire, SK13 8EE Classification: Cleaning Services - Domestic Status: Inactive Positional Accuracy: Automatically positioned to the address	A7NE (SW)	681	-	402947 393769
121	Contemporary Trade Directory Entries Name: Chemdry Peak District Location: 48, Pikes Lane, Glossop, Derbyshire, SK13 8ED Classification: Carpet, Curtain & Upholstery Cleaners Status: Inactive Positional Accuracy: Automatically positioned to the address	A7NE (SW)	717	-	402926 393739
121	Contemporary Trade Directory Entries Name: Glyn Burgreave Location: 43, Pikes Lane, Glossop, Derbyshire, SK13 8ED Classification: Cabinet Makers Status: Active Positional Accuracy: Automatically positioned to the address	A7NE (SW)	742	-	402911 393719
122	Contemporary Trade Directory Entries Name: C W Mechanical Services Location: 25, Sunlaws Street, Glossop, Derbyshire, SK13 8EQ Classification: Boilers - Servicing, Replacements & Repairs Status: Active Positional Accuracy: Automatically positioned to the address	A7NE (SW)	697	-	402815 393876
123	Contemporary Trade Directory Entries Name: Touchstone Products Location: 55, Hollincross Lane, Glossop, Derbyshire, SK13 8JQ Classification: Clothing & Fabrics - Manufacturers Status: Inactive Positional Accuracy: Automatically positioned to the address	A8SW (SW)	747	-	403052 393628
124	Contemporary Trade Directory Entries Name: Tesco Stores Ltd Location: Wren Nest Road, Glossop, Derbyshire, SK13 8HB Classification: Petrol Filling Stations Status: Inactive Positional Accuracy: Automatically positioned to the address	A12SW (W)	752	-	402612 394228
125	Contemporary Trade Directory Entries Name: Mellors Garage Location: Charlestown Rd, Glossop, Derbyshire, SK13 8JN Classification: Garage Services Status: Inactive Positional Accuracy: Manually positioned to the road within the address or location	A8SW (S)	767	-	403281 393541
125	Contemporary Trade Directory Entries Name: Charlestown Garage Location: 9, Charlestown Road, Glossop, Derbyshire, SK13 8JN Classification: Garage Services Status: Inactive Positional Accuracy: Automatically positioned to the address	A8SW (S)	794	-	403304 393511
125	Contemporary Trade Directory Entries Name: Charlestown Location: 9, Charlestown Road, Glossop, Derbyshire, SK13 8JN Classification: Garage Services Status: Active Positional Accuracy: Automatically positioned to the address	A8SW (S)	794	-	403304 393511

Map ID	Details	Quadrant Reference (Compass Direction)	Estimated Distance From Site	Contact	NGR
126	Contemporary Trade Directory Entries Name: Maylor Export Services Location: 77, Manor Park Road, Glossop, Derbyshire, SK13 7SH Classification: Freight Forwarders Status: Inactive Positional Accuracy: Automatically positioned to the address	A14NE (E)	769	-	404143 394378
127	Contemporary Trade Directory Entries Name: Glossop Window Blinds Location: 287-301 High Street West, Glossop, Derbyshire, SK13 8EX Classification: Blinds, Awnings & Canopies Status: Inactive Positional Accuracy: Manually positioned to the road within the address or location	A12SW (W)	783	-	402595 394146
127	Contemporary Trade Directory Entries Name: Newey Manufacturing Ltd Location: 3 Wren Nest Mill, High Street West, Glossop, Derbyshire, SK13 8HA Classification: Clothing & Fabrics - Manufacturers Status: Inactive Positional Accuracy: Manually positioned to the address or location	A12SW (W)	787	-	402590 394148
127	Contemporary Trade Directory Entries Name: High Peak Lifting Ltd Location: 174, High Street West, Glossop, Derbyshire, SK13 8ER Classification: Lifting Equipment Status: Inactive Positional Accuracy: Automatically positioned to the address	A12SW (W)	788	-	402585 394167
127	Contemporary Trade Directory Entries Name: Printing.Com Location: 174, High Street West, Glossop, Derbyshire, SK13 8ER Classification: Printers Status: Inactive Positional Accuracy: Manually positioned to the address or location	A12SW (W)	788	-	402585 394167
127	Contemporary Trade Directory Entries Name: Copy Writer Location: 174, High Street West, Glossop, Derbyshire, SK13 8ER Classification: Copying & Duplicating Services Status: Inactive Positional Accuracy: Manually positioned to the address or location	A12SW (W)	788	-	402585 394167
127	Contemporary Trade Directory Entries Name: Glossop Service Centre Location: 287-301, High Street West, Glossop, Derbyshire, SK13 8EX Classification: Garage Services Status: Active Positional Accuracy: Automatically positioned to the address	A12SW (W)	799	-	402584 394119
127	Contemporary Trade Directory Entries Name: Allmini Location: 287-301, High Street West, Glossop, Derbyshire, SK13 8EX Classification: Car Dealers - Used Status: Active Positional Accuracy: Manually positioned to the address or location	A12SW (W)	799	-	402584 394119
128	Contemporary Trade Directory Entries Name: Stagecoach Location: York Street, Glossop, Derbyshire, SK13 8QW Classification: Bus & Coach Operators & Stations Status: Inactive Positional Accuracy: Automatically positioned to the address	A14NE (E)	809	-	404186 394331
129	Contemporary Trade Directory Entries Name: A J W Location: 52, Freetown, Glossop, Derbyshire, SK13 8NH Classification: Road Haulage Services Status: Inactive Positional Accuracy: Automatically positioned to the address	A8SE (S)	813	-	403499 393499
130	Contemporary Trade Directory Entries Name: Mottram Motor Co Location: 4, Carr Bank, Glossop, Derbyshire, SK13 8TT Classification: Car Dealers Status: Active Positional Accuracy: Automatically positioned to the address	A9NE (SE)	832	-	404112 393920
131	Contemporary Trade Directory Entries Name: Cor Serve (International) Ltd Location: Unit 2, Wren Nest Road, GLOSSOP, Derbyshire, SK13 8HB Classification: Machinery - Industrial & Commercial Status: Inactive Positional Accuracy: Automatically positioned to the address	A12SW (W)	834	-	402527 394283

Map ID	Details	Quadrant Reference (Compass Direction)	Estimated Distance From Site	Contact	NGR
132	Contemporary Trade Directory Entries Name: Woods Hospital Location: Park Crescent, Glossop, Derbyshire, SK13 7BQ Classification: Hospitals Status: Active Positional Accuracy: Automatically positioned to the address	A17NE (NW)	844	-	402983 395070
133	Contemporary Trade Directory Entries Name: Eric Booth Location: 27, Sheffield Road, Glossop, Derbyshire, SK13 8QJ Classification: Carpet, Curtain & Upholstery Cleaners Status: Active Positional Accuracy: Automatically positioned to the address	A14SE (E)	854	-	404228 394233
134	Contemporary Trade Directory Entries Name: Little Miss Sparkle Location: The Mews, The Heath, Glossop, Derbyshire, SK13 7QF Classification: Cleaning Services - Domestic Status: Active Positional Accuracy: Automatically positioned to the address	A18NE (N)	868	-	403457 395179
135	Contemporary Trade Directory Entries Name: Avalloy Location: 38, Ashton Street, Glossop, Derbyshire, SK13 8JP Classification: Alloys Status: Active Positional Accuracy: Automatically positioned to the address	A8SW (S)	873	-	403132 393463
136	Contemporary Trade Directory Entries Name: Reliance Garage Ltd Location: Turnlee Road, Glossop, Derbyshire, SK13 6PW Classification: Garage Services Status: Active Positional Accuracy: Automatically positioned to the address	A7SE (SW)	886	-	402918 393542
137	Contemporary Trade Directory Entries Name: Air Cool Design Location: 4, Brook Meadow, Glossop, Derbyshire, SK13 8PW Classification: Air Conditioning Equipment & Systems Status: Inactive Positional Accuracy: Automatically positioned to the address	A14SE (E)	939	-	404303 394151
138	Contemporary Trade Directory Entries Name: Ashlyn Sports Location: High View, 24a, Whitfield Cross, Glossop, Derbyshire, SK13 8NW Classification: Sports Equipment Manufacturers & Distributors Status: Active Positional Accuracy: Automatically positioned to the address	A8SE (S)	958	-	403625 393378
139	Contemporary Trade Directory Entries Name: The Magic Cleaning Co Location: 20, Turnlee Drive, Glossop, Derbyshire, SK13 6XA Classification: Cleaning Services - Domestic Status: Active Positional Accuracy: Automatically positioned to the address	A8SW (S)	959	-	403188 393361
140	Contemporary Trade Directory Entries Name: Chips Away Location: 39, Turnlee Drive, Glossop, Derbyshire, SK13 6XA Classification: Car Body Repairs Status: Inactive Positional Accuracy: Automatically positioned to the address	A8SW (S)	961	-	403266 393347
141	Contemporary Trade Directory Entries Name: Lancashire Chemical Works Ltd Location: Logwood, High Street West, Glossop, Derbyshire, SK13 8ES Classification: Chemicals & Allied Products Status: Inactive Positional Accuracy: Automatically positioned to the address	A12NW (W)	974	-	402386 394324
142	Fuel Station Entries Name: Townhouse Service Station Location: High Street East, GLOSSOP, Derbyshire, SK13 8PN Brand: ESSO Premises Type: Petrol Station Status: Open Positional Accuracy: Automatically positioned to the address	A13SE (SE)	367	-	403613 394024

Map ID	Details	Quadrant Reference (Compass Direction)	Estimated Distance From Site	Contact	NGR
143	Fuel Station Entries Name: Tesco Glossop Location: High Street West, GLOSSOP, Derbyshire, SK13 8HB Brand: Tesco Premises Type: Hypermarket Status: Open Positional Accuracy: Manually positioned to the address or location	A12SW (W)	796	-	402565 394267
144	Fuel Station Entries Name: Glossop Service Station Location: 287-301 High Street West, GLOSSOP, Derbyshire, SK13 8EX Brand: Obsolete Premises Type: Not Applicable Status: Obsolete Positional Accuracy: Manually positioned to the address or location	A12SW (W)	799	-	402584 394119
145	Fuel Station Entries Name: Reliance Garage Location: Turnlee Road, GLOSSOP, Derbyshire, SK13 6PW Brand: POWER Premises Type: Petrol Station Status: Open Positional Accuracy: Automatically positioned to the address	A7SE (SW)	887	-	402918 393541

Map ID	Details	Quadrant Reference (Compass Direction)	Estimated Distance From Site	Contact	NGR
146	Areas of Adopted Green Belt Authority: High Peak Borough Council Plan Name: Borough Of High Peak Local Plan Status: Adopted Plan Date: 31st March 2005	A12NE (NW)	626	6	402818 394622
147	Areas of Adopted Green Belt Authority: High Peak Borough Council Plan Name: Borough Of High Peak Local Plan Status: Adopted Plan Date: 31st March 2005	A9NW (SE)	712	6	403950 393884
148	Nitrate Vulnerable Zones Name: Not Supplied Description: Surface Water - Designated 2006 Source: Department for Environment, Food and Rural Affairs (DEFRA - formerly FRCA)	(E)	0	9	405810 394309

Agency & Hydrological	Version	Update Cycle
Contaminated Land Register Entries and Notices Oldham Metropolitan Borough Council - Environmental Health Department High Peak Borough Council - Environment and Health Department Tameside Metropolitan Borough Council - Environmental Health Department Stockport Metropolitan Borough Council - Environment Team (Land & Water)	April 2009 August 2009 June 2009 November 2009	Annual Rolling Update Annual Rolling Update Annual Rolling Update Annual Rolling Update
Discharge Consents Environment Agency - Midlands Region Environment Agency - North West Region	April 2010 April 2010	Quarterly Quarterly
Enforcement and Prohibition Notices Environment Agency - North West Region Environment Agency - Midlands Region	March 2010 May 2010	Quarterly Quarterly
Integrated Pollution Controls Environment Agency - Midlands Region Environment Agency - North West Region	October 2008 October 2008	Not Applicable Not Applicable
Integrated Pollution Prevention And Control Environment Agency - Midlands Region Environment Agency - North West Region	April 2010 April 2010	Quarterly Quarterly
Local Authority Integrated Pollution Prevention And Control High Peak Borough Council - Environmental Health Department Oldham Metropolitan Borough Council - Environmental Health Department Tameside Metropolitan Borough Council - Environmental Health Department Stockport Metropolitan Borough Council - Environmental Health Department, EEDD	April 2010 June 2009 March 2010 November 2009	Annual Rolling Update Annual Rolling Update Annual Rolling Update Annual Rolling Update
Local Authority Pollution Prevention and Controls High Peak Borough Council - Environmental Health Department Oldham Metropolitan Borough Council - Environmental Health Department Tameside Metropolitan Borough Council - Environmental Health Department Stockport Metropolitan Borough Council - Environmental Health Department, EEDD	April 2010 June 2009 March 2010 November 2009	Annual Rolling Update Annual Rolling Update Annual Rolling Update Annual Rolling Update
Local Authority Pollution Prevention and Control Enforcements High Peak Borough Council - Environmental Health Department Oldham Metropolitan Borough Council - Environmental Health Department Tameside Metropolitan Borough Council - Environmental Health Department Stockport Metropolitan Borough Council - Environmental Health Department, EEDD	April 2010 June 2009 March 2010 November 2009	Annual Rolling Update Annual Rolling Update Annual Rolling Update Annual Rolling Update
Nearest Surface Water Feature Ordnance Survey	February 2010	Quarterly
Pollution Incidents to Controlled Waters Environment Agency - Midlands Region Environment Agency - North West Region	December 1999 January 2000	Not Applicable Not Applicable
Prosecutions Relating to Authorised Processes Environment Agency - Midlands Region Environment Agency - North West Region	March 2010 March 2010	Monthly Monthly
Prosecutions Relating to Controlled Waters Environment Agency - North West Region Environment Agency - Midlands Region	March 2010 May 2010	Monthly Monthly
Registered Radioactive Substances Environment Agency - Midlands Region Environment Agency - North West Region	April 2010 April 2010	Quarterly Quarterly
River Quality Environment Agency - Head Office	November 2001	Not Applicable
River Quality Biology Sampling Points Environment Agency - Head Office	January 2010	Annually
River Quality Chemistry Sampling Points Environment Agency - Head Office	January 2010	Annually













Agency & Hydrological	Version	Update Cycle
Substantiated Pollution Incident Register Environment Agency - Midlands Region - East Area Environment Agency - Midlands Region - Lower Trent Area Environment Agency - North West Region - South Area	April 2010 April 2010 April 2010	Quarterly Quarterly Quarterly
Water Abstractions Environment Agency - Midlands Region Environment Agency - North West Region	April 2010 April 2010	Quarterly Quarterly
Water Industry Act Referrals Environment Agency - Midlands Region Environment Agency - North West Region	January 2010 January 2010	Quarterly Quarterly
Groundwater Vulnerability Environment Agency - Head Office	January 1999	Not Applicable
Drift Deposits Environment Agency - Head Office	January 1999	Not Applicable
Source Protection Zones Environment Agency - Head Office	April 2010	Quarterly
Extreme Flooding from Rivers or Sea without Defences Environment Agency - Head Office	March 2010	Quarterly
Flooding from Rivers or Sea without Defences Environment Agency - Head Office	March 2010	Quarterly
Areas Benefiting from Flood Defences Environment Agency - Head Office	March 2010	Quarterly
Flood Water Storage Areas Environment Agency - Head Office	March 2010	Quarterly
Flood Defences Environment Agency - Head Office	March 2010	Quarterly

Waste	Version	Update Cycle
BGS Recorded Landfill Sites British Geological Survey - National Geoscience Information Service	June 1996	Not Applicable
Historical Landfill Sites Environment Agency - Midlands Region - East Area Environment Agency - Midlands Region - Lower Trent Area Environment Agency - North West Region - South Area	April 2010 April 2010 April 2010	Quarterly Quarterly Quarterly
Integrated Pollution Control Registered Waste Sites Environment Agency - Midlands Region Environment Agency - North West Region	October 2008 October 2008	Not Applicable Not Applicable
Licensed Waste Management Facilities (Landfill Boundaries) Environment Agency - Midlands Region - East Area Environment Agency - Midlands Region - Lower Trent Area Environment Agency - North West Region - South Area	April 2010 April 2010 April 2010	Quarterly Quarterly Quarterly
Licensed Waste Management Facilities (Locations) Environment Agency - Midlands Region - East Area Environment Agency - Midlands Region - Lower Trent Area Environment Agency - North West Region - South Area	April 2010 April 2010 April 2010	Quarterly Quarterly Quarterly
Local Authority Landfill Coverage Derbyshire County Council High Peak Borough Council Oldham Metropolitan Borough Council Stockport Metropolitan Borough Council - Environmental Health Department, EEDD Tameside Metropolitan Borough Council	May 2000 May 2000 May 2000 May 2000 May 2000	Not Applicable Not Applicable Not Applicable Not Applicable Not Applicable
Local Authority Recorded Landfill Sites Derbyshire County Council High Peak Borough Council Oldham Metropolitan Borough Council Stockport Metropolitan Borough Council - Environmental Health Department, EEDD Tameside Metropolitan Borough Council	May 2000 May 2000 May 2000 May 2000 May 2000	Not Applicable Not Applicable Not Applicable Not Applicable Not Applicable
Registered Landfill Sites Environment Agency - Midlands Region - Lower Trent Area Environment Agency - North West Region - South Area	March 2003 March 2003	Not Applicable Not Applicable
Registered Waste Transfer Sites Environment Agency - Midlands Region - Lower Trent Area Environment Agency - North West Region - South Area	March 2003 March 2003	Not Applicable Not Applicable
Registered Waste Treatment or Disposal Sites Environment Agency - Midlands Region - Lower Trent Area Environment Agency - North West Region - South Area	March 2003 March 2003	Not Applicable Not Applicable

Hazardous Substances	Version	Update Cycle
Control of Major Accident Hazards Sites (COMAH) Health and Safety Executive	October 2009	Bi-Annually
Explosive Sites Health and Safety Executive	January 2009	Bi-Annually
Notification of Installations Handling Hazardous Substances (NIHHS) Health and Safety Executive	November 2000	Not Applicable
Planning Hazardous Substance Enforcements Derbyshire County Council Tameside Metropolitan Borough Council - Planning and Building Control Stockport Metropolitan Borough Council - Environment and Economic Development High Peak Borough Council - Housing & Planning Department Oldham Metropolitan Borough Council Peak District National Park - Development Control	August 2009 January 2010 May 2010 November 2009 October 2009 September 2009	Annual Rolling Update Annual Rolling Update Annual Rolling Update Annual Rolling Update Annual Rolling Update Annual Rolling Update
Planning Hazardous Substance Consents Derbyshire County Council Tameside Metropolitan Borough Council - Planning and Building Control Stockport Metropolitan Borough Council - Environment and Economic Development High Peak Borough Council - Housing & Planning Department Oldham Metropolitan Borough Council Peak District National Park - Development Control	August 2009 January 2010 May 2010 November 2009 October 2009 September 2009	Annual Rolling Update Annual Rolling Update Annual Rolling Update Annual Rolling Update Annual Rolling Update Annual Rolling Update
Geological	Version	Update Cycle
BGS Recorded Mineral Sites British Geological Survey - National Geoscience Information Service	April 2010	Bi-Annually
BGS 1:625,000 Solid Geology British Geological Survey - National Geoscience Information Service	August 1996	Not Applicable
Brine Compensation Area Cheshire Brine Subsidence Compensation Board	November 2002	Not Applicable
Coal Mining Affected Areas The Coal Authority - Mining Report Service	January 2006	As notified
Mining Instability Ove Arup & Partners	October 2000	Not Applicable
Natural and Mining Cavities Peter Brett Associates	November 2009	Bi-Annually
Potential for Collapsible Ground Stability Hazards British Geological Survey - National Geoscience Information Service	January 2009	Annually
Potential for Compressible Ground Stability Hazards British Geological Survey - National Geoscience Information Service	January 2009	Annually
Potential for Ground Dissolution Stability Hazards British Geological Survey - National Geoscience Information Service	January 2009	Annually
Potential for Landslide Ground Stability Hazards British Geological Survey - National Geoscience Information Service	January 2009	Annually
Potential for Running Sand Ground Stability Hazards British Geological Survey - National Geoscience Information Service	January 2009	Annually
Potential for Shrinking or Swelling Clay Ground Stability Hazards British Geological Survey - National Geoscience Information Service	January 2009	Annually
Radon Potential - Radon Affected Areas British Geological Survey - National Geoscience Information Service	May 2007	As notified
Radon Potential - Radon Protection Measures British Geological Survey - National Geoscience Information Service	May 2007	As notified
Shallow Mining Hazards British Geological Survey - National Geoscience Information Service	August 2002	Not Applicable

Industrial Land Use	Version	Update Cycle
Contemporary Trade Directory Entries Thomson Directories	March 2010	Quarterly
Fuel Station Entries Catalist Ltd - Experian Catalist	February 2010	Quarterly
Sensitive Land Use	Version	Update Cycle
Areas of Adopted Green Belt High Peak Borough Council Oldham Metropolitan Borough Council Stockport Metropolitan Borough Council Tameside Metropolitan Borough Council	March 2010 March 2010 March 2010 March 2010	As notified As notified As notified As notified
Areas of Unadopted Green Belt High Peak Borough Council Oldham Metropolitan Borough Council Stockport Metropolitan Borough Council Tameside Metropolitan Borough Council	March 2010 March 2010 March 2010 March 2010	As notified As notified As notified As notified
Areas of Outstanding Natural Beauty Natural England	December 2009	Bi-Annually
Environmentally Sensitive Areas Natural England	December 2009	Annually
Forest Parks Forestry Commission	April 1997	Not Applicable
Local Nature Reserves Natural England	December 2009	Bi-Annually
Marine Nature Reserves Natural England	September 2009	Bi-Annually
National Nature Reserves Natural England	December 2009	Bi-Annually
National Parks Natural England	December 2009	Bi-Annually
Nitrate Sensitive Areas Department for Environment, Food and Rural Affairs (DEFRA - formerly FRCA)	December 2009	Not Applicable
Nitrate Vulnerable Zones Department for Environment, Food and Rural Affairs (DEFRA - formerly FRCA)	February 2009	Annually
Ramsar Sites Natural England	December 2009	Bi-Annually
Sites of Special Scientific Interest Natural England	December 2009	Bi-Annually
Special Areas of Conservation Natural England	December 2009	Bi-Annually
Special Protection Areas Natural England	December 2009	Bi-Annually

A selection of organisations who provide data within this report

Data Supplier	Data Supplier Logo
Ordnance Survey	
Environment Agency	
Scottish Environment Protection Agency	
The Coal Authority	
British Geological Survey	
Centre for Ecology and Hydrology	
Countryside Council for Wales	
Scottish Natural Heritage	
Natural England	
Health Protection Agency	
Ove Arup	
Peter Brett Associates	

Contact	Name and Address	Contact Details
1	Environment Agency - National Customer Contact Centre (NCCC) PO Box 544, Templeborough, Rotherham, S60 1BY	Telephone: 08708 506 506 Email: enquiries@environment-agency.gov.uk
2	High Peak Borough Council - Environmental Health Department Town Hall, Buxton, Derbyshire, SK17 6EL	Telephone: 01298 28461 Fax: 01298 27639 Website: www.highpeak.gov.uk
3	High Peak Borough Council Town Hall, Buxton, Derbyshire, SK12 6EL	Website: www.highpeak.gov.uk
4	British Geological Survey - Enquiry Service British Geological Survey, Kingsley Dunham Centre, Keyworth, Nottingham, Nottinghamshire, NG12 5GG	Telephone: 0115 936 3143 Fax: 0115 936 3276 Email: enquiries@bgs.ac.uk Website: www.bgs.ac.uk
5	The Coal Authority - Mining Report Service 200 Lichfield Lane, Mansfield, Nottinghamshire, NG18 4RG	Telephone: 0845 7626848 Email: thecoalauthority@coal.gov.uk
6	High Peak Borough Council Council Offices, Hayfield Road, Chapel-en-le-Frith, Stockport, Cheshire, SK12 6QJ	Telephone: 01663 751751 Fax: 01663 751042 Website: www.highpeak.gov.uk
7	Tameside Metropolitan Borough Council Wellington Road, Ashton-under-Lyne, Lancashire, OL6 6DL	Telephone: 0161 342 8355 Fax: 0161 342 3070 Website: www.tameside.gov.uk
8	Natural England Northminster House, Northminster Road, Peterborough, Cambridgeshire, PE1 1UA	Telephone: 0845 600 3078 Fax: 01733 455103 Email: enquiries@naturalengland.org.uk Website: www.naturalengland.org.uk
9	Department for Environment, Food and Rural Affairs (DEFRA - formerly FRCA) Government Buildings, Otley Road, Lawnswood, Leeds, West Yorkshire, LS16 5QT	Telephone: 0113 2613333 Fax: 0113 230 0879
10	Derbyshire County Council County Offices, Matlock, Derbyshire, DE4 3AG	Telephone: 01629 580000 Fax: 01629 580119 Website: www.derbyshire.gov.uk
-	Health Protection Agency - Radon Survey, Centre for Radiation, Chemical and Environmental Hazards Chilton, Didcot, Oxfordshire, OX11 0RQ	Telephone: 01235 822622 Fax: 01235 833891 Email: radon@hpa.org.uk Website: www.hpa.org.uk
-	Landmark Information Group Limited The Smith Centre, Henley On Thames, Oxfordshire, RG9 6AB	Telephone: 0844 844 9952 Fax: 0844 844 9951 Email: customerservices@landmarkinfo.co.uk Website: www.landmarkinfo.co.uk

Please note that the Environment Agency / SEPA have a charging policy in place for enquiries.