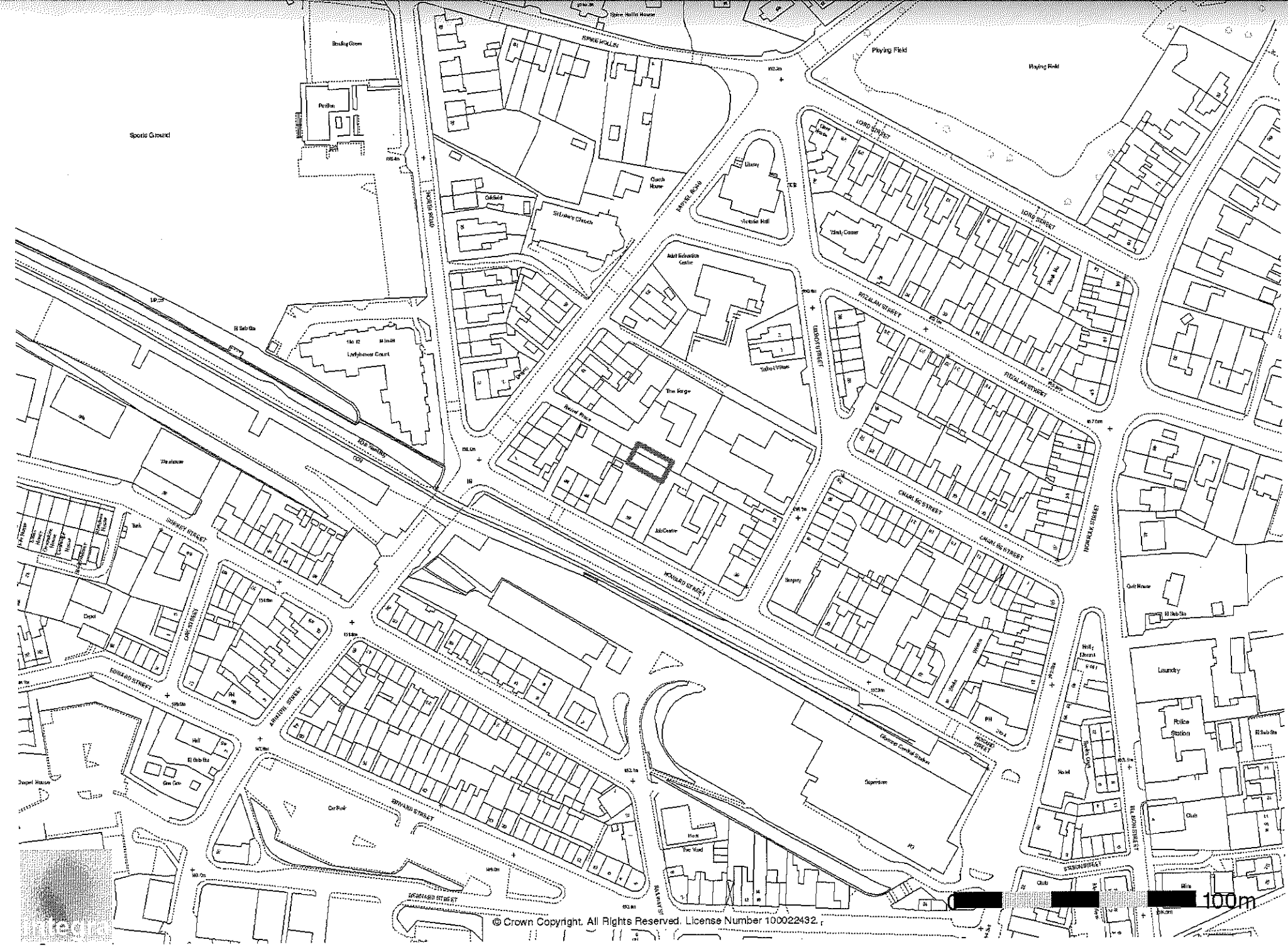

© Crown Copyright. All Rights Reserved. License Number 100022432.

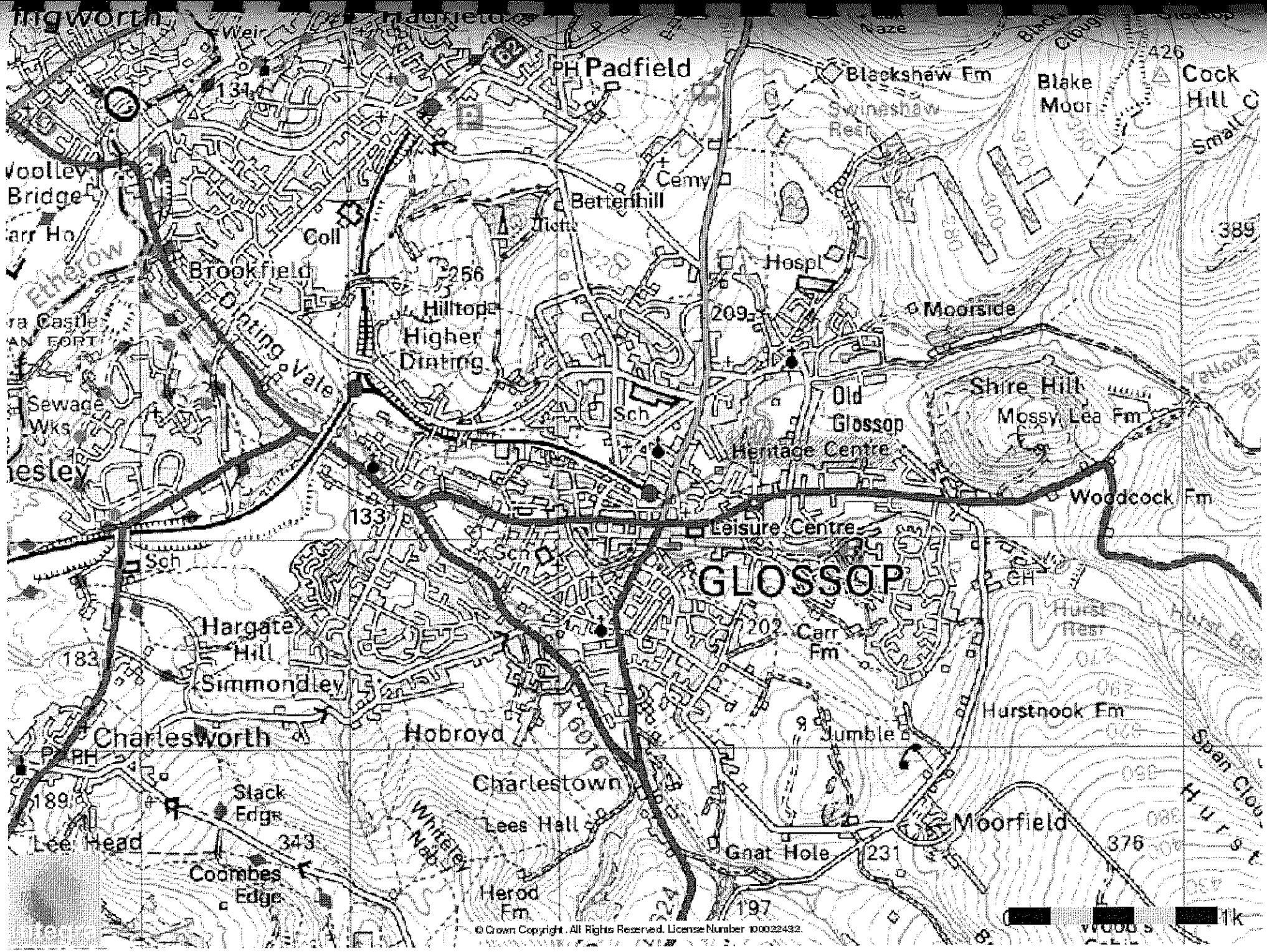

© Crown Copyright. All Rights Reserved. License Number 100022432.

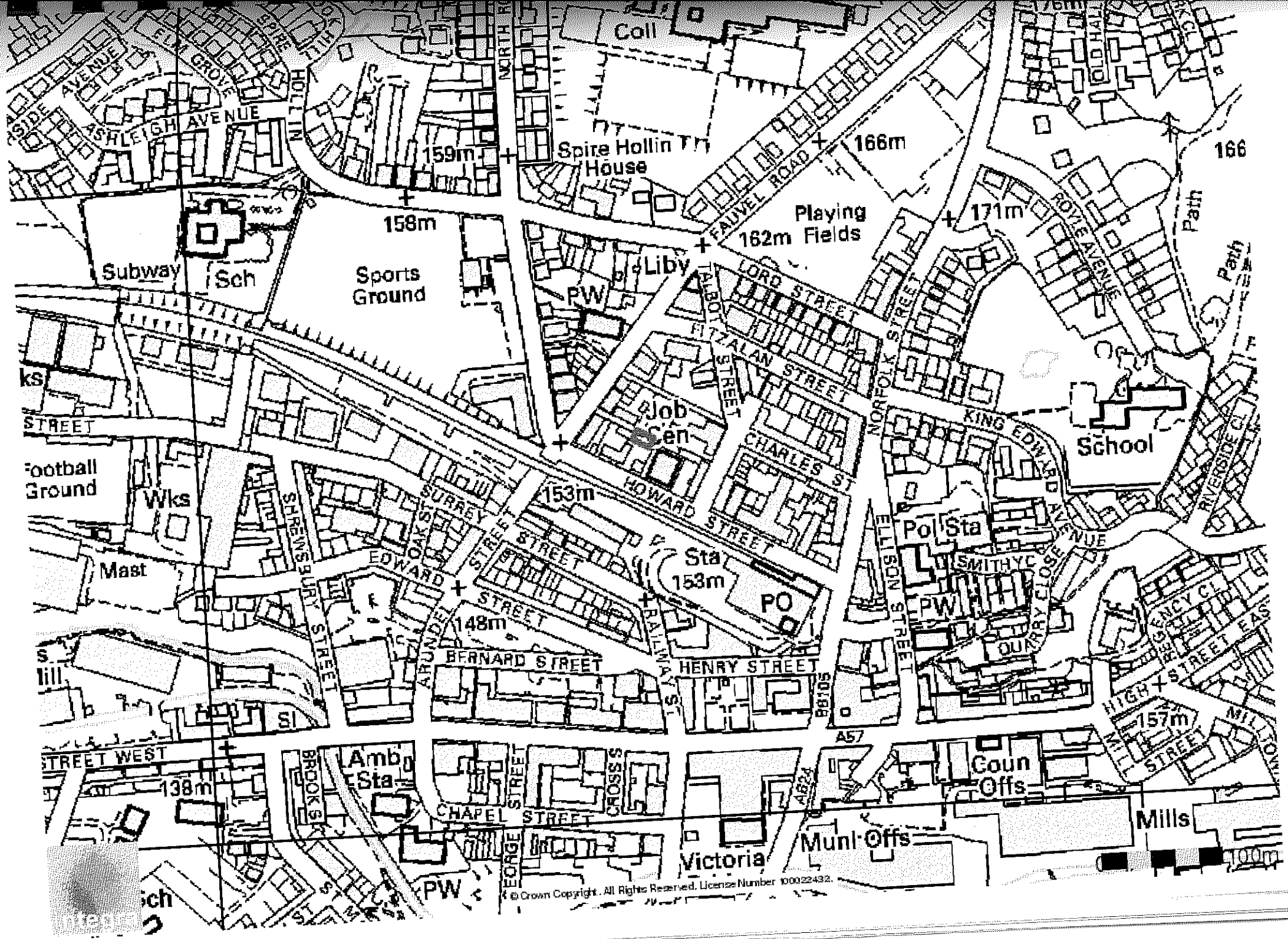
Coll
Spire Hollin House
159m
158m
166m
162m
171m
Playing Fields
Sports Ground
Subway
Sch
Liby
PW
Job Cen
School
Football Ground
Wks
Mast
153m
Sta
153m
PO
Pol Sta
PW
148m
157m
138m
Amb Sta
Coun Offs
Mills
Munl Offs
Victoria
PW
Path
Path
ASHLEIGH AVENUE
ELM GROVE
SPIRE HOLLIN
NORTH RO
FAUVEL ROAD
LORD STREET
FITZALAN STREET
TALBOT STREET
NORFOLK STREET
CHARLES ST
HOWARD STREET
KING EDWARD AVENUE
ROYLE AVENUE
OLD HALL
RIVERSIDE CL
SMITHY C
QUARRY CLOSE
ELLISON STREET
SURREY STREET
OAK ST
SHREWSBURY STREET
EDWARD STREET
ARUNDEL STREET
RAILWAY ST
BERNARD STREET
HENRY STREET
B6105
A57
A624
HIGH STREET
REGENCY CL
MILL STREET
STREET WEST
BROOK ST
CHAPEL STREET
CROSS S
EORGE STREET
100m
© Crown Copyright. All Rights Reserved. License Number 100022432.


100m
© Copyright Getmapping plc